

 National Transportation Safety Board FACTUAL REPORT AVIATION		NTSB ID: DCA08RA053		Aircraft Registration Number: 5Y-FLE	
		Occurrence Date: 05/02/2008		Most Critical Injury: Fatal	
		Occurrence Type: Accident		Investigated By: Foreign	
Location/Time					
Nearest City/Place Rumbek		State	Zip Code	Local Time 0710	Time Zone UTC
Airport Proximity:		Distance From Landing Facility:			
Aircraft Information Summary					
Aircraft Manufacturer Beech		Model/Series 1900C		Type of Aircraft Airplane	
Revenue Sightseeing Flight: No			Air Medical Transport Flight: No		
Narrative					
<p>Brief narrative statement of facts, conditions and circumstances pertinent to the accident/incident:</p> <p>On May 2, 2008, about 0710 UTC, 5Y-FLE, Beech 1900C, a chartered flight, operated by Flex Air of Nairobi, Kenya, experienced a loss of power in both engines, and crashed near Rumbek, Southern Sudan. The 2 flightcrew and 18 passengers were fatally injured. The airplane was destroyed. There was fire. The departure point was Wau, Southern Sudan. The final destination of the flight was Juba, Southern Sudan with a stop at Rumbek.</p> <p>The investigation is under the jurisdiction of the Government of Southern Sudan. A U.S. technical advisor has been assigned to assist the Government of Southern Sudan with their investigation.</p>					
FACTUAL REPORT - AVIATION					
Page 1					

 <p>National Transportation Safety Board FACTUAL REPORT AVIATION</p>		NTSB ID: DCA08RA053				
		Occurrence Date: 05/02/2008				
		Occurrence Type: Accident				
Landing Facility/Approach Information						
Airport Name		Airport ID:	Airport Elevation Ft. MSL	Runway Used	Runway Length	Runway Width
Runway Surface Type:						
Runway Surface Condition:						
Approach/Arrival Flown:						
VFR Approach/Landing:						
Aircraft Information						
Aircraft Manufacturer Beech		Model/Series 1900C		Serial Number		
Airworthiness Certificate(s):						
Landing Gear Type:						
Amateur Built Acft? No	Number of Seats:	Certified Max Gross Wt. LBS		Number of Engines:		
Engine Type:	Engine Manufacturer:	Model/Series:	Rated Power:			
- Aircraft Inspection Information						
Type of Last Inspection	Date of Last Inspection	Time Since Last Inspection Hours	Airframe Total Time Hours			
- Emergency Locator Transmitter (ELT) Information						
ELT Installed?/Type	ELT Operated?	ELT Aided in Locating Accident Site?				
Owner/Operator Information						
Registered Aircraft Owner		Street Address				
		City	State	Zip Code		
Operator of Aircraft Flex Air Cargo Unlimited		Street Address				
		City Nairobi	State	Zip Code		
Operator Does Business As:			Operator Designator Code:			
- Type of U.S. Certificate(s) Held: None						
Air Carrier Operating Certificate(s):						
Operating Certificate:			Operator Certificate:			
Regulation Flight Conducted Under: Non-U.S., Commercial						
Type of Flight Operation Conducted: Non-scheduled; Domestic; Passenger Only						

 <p>National Transportation Safety Board FACTUAL REPORT AVIATION</p>	NTSB ID: DCA08RA053
	Occurrence Date: 05/02/2008
	Occurrence Type: Accident

First Pilot Information

Name	City	State	Date of Birth	Age
------	------	-------	---------------	-----

Sex:	Seat Occupied:	Occupational Pilot?	Certificate Number:
------	----------------	---------------------	---------------------

Certificate(s):

Airplane Rating(s):

Rotorcraft/Glider/LTA:

Instrument Rating(s):

Instructor Rating(s):

Current Biennial Flight Review?

Medical Cert.:	Medical Cert. Status:	Date of Last Medical Exam:
----------------	-----------------------	----------------------------

- Flight Time Matrix	All A/C	This Make and Model	Airplane Single Engine	Airplane Multi-Engine	Night	Instrument		Rotorcraft	Glider	Lighter Than Air
						Actual	Simulated			
Total Time										
Pilot In Command(PIC)										
Instructor										
Instruction Received										
Last 90 Days										
Last 30 Days										
Last 24 Hours										

Seatbelt Used?	Shoulder Harness Used?	Toxicology Performed?	Second Pilot?
----------------	------------------------	-----------------------	---------------

Flight Plan/Itinerary

Type of Flight Plan Filed: Unknown

Departure Point	State	Airport Identifier	Departure Time	Time Zone
Wau				


Destination	State	Airport Identifier	
Same as Accident/Incident Location			

Type of Clearance:

Type of Airspace:

Weather Information

Source of Wx Information:

 <p>National Transportation Safety Board FACTUAL REPORT AVIATION</p>	NTSB ID: DCA08RA053
	Occurrence Date: 05/02/2008
	Occurrence Type: Accident

Weather Information					
WOF ID	Observation Time	Time Zone	WOF Elevation Ft. MSL	WOF Distance From Accident Site NM	Direction From Accident Site Deg. Mag.
Sky/Lowest Cloud Condition:			Ft. AGL	Condition of Light:	
Lowest Ceiling:		Ft. AGL	Visibility:	SM	Altimeter: "Hg
Temperature: °C	Dew Point: °C	Weather Conditions at Accident Site:			
Wind Direction:		Wind Speed:	Wind Gusts:		
Visibility (RVR): Ft.	Visibility (RVV):	SM			
Precip and/or Obscuration:					

Accident Information		
Aircraft Damage: Destroyed	Aircraft Fire:	Aircraft Explosion

- Injury Summary Matrix	Fatal	Serious	Minor	None	TOTAL
First Pilot	1				1
Second Pilot	1				1
Student Pilot					
Flight Instructor					
Check Pilot					
Flight Engineer					
Cabin Attendants					
Other Crew					
Passengers	18				18
- TOTAL ABOARD -	20				20
Other Ground					
- GRAND TOTAL -	20				20

National Transportation Safety Board

FACTUAL REPORT

AVIATION



NTSB ID: DCA08RA053

Occurrence Date: 05/02/2008

Occurrence Type: Accident

Administrative Information

Investigator-In-Charge (IIC)

Dennis L. Jones

Additional Persons Participating in This Accident/Incident Investigation: