
		NTSB ID: DCA01MA017		Aircraft Registration Number: N81PF	
		Occurrence Date: 01/27/2001		Most Critical Injury: Fatal	
		Occurrence Type: Accident		Investigated By: NTSB	
Location/Time					
Nearest City/Place Strasburg	State CO	Zip Code 80136	Local Time 0037	Time Zone UTC	
Airport Proximity:		Distance From Landing Facility:			
Aircraft Information Summary					
Aircraft Manufacturer Beech		Model/Series 200		Type of Aircraft Airplane	
Revenue Sightseeing Flight: No			Air Medical Transport Flight: No		
Narrative					
<p>Brief narrative statement of facts, conditions and circumstances pertinent to the accident/incident:</p> <p>The Board's full report is available at http://www.nts.gov/publicctn/publicctn.htm.</p> <p>On January 27, 2001, about 1737 mountain standard time, a Raytheon (Beechcraft) Super King Air 200, N81PF, owned by North Bay Charter, LLC, and operated by Jet Express Services, crashed into rolling terrain near Strasburg, Colorado. The flight was operating on an instrument flight rules (IFR) flight plan under 14 Code of Federal Regulations (CFR) Part 91. The flight departed about 1718 from Jefferson County Airport (BJC), Broomfield, Colorado, with two pilots and eight passengers aboard. The pilot who occupied the left seat in the cockpit was solely responsible for the flight. The pilot who occupied the right seat in the cockpit, referred to in this report as the "second pilot," was not a required flight crewmember. N81PF was one of three airplanes transporting members of the Oklahoma State University (OSU) basketball team and associated team personnel to Stillwater Regional Airport (SWO), Stillwater, Oklahoma, after a game at the University of Colorado at Boulder that afternoon. All 10 occupants aboard N81PF were killed, and the airplane was destroyed by impact forces and a postcrash fire. Instrument meteorological conditions (IMC) prevailed at the time of the accident.</p> <p>On the day before the accident, the pilots departed Wiley Post Airport (PWA), near Oklahoma City, Oklahoma, for a positioning flight to SWO. At SWO, members of the OSU basketball team and associated team personnel boarded the airplane, which then continued to BJC. According to ATC records, N81PF made its first radio contact with the Kansas City ARTCC about 1449 (1549 central standard time) and its last radio contact with the Denver Terminal Radar Approach Control (TRACON) about 1652. Records from Stevens Aviation, a fixed-base operator at BJC, indicated that the airplane landed at 1700 and was placed in a hangar overnight.</p> <p>ATC records indicated that the pilot contacted the Denver Automated Flight Service Station about 1100 on the day of the accident to obtain a weather briefing and file IFR flight plans for the return trips to SWO and PWA. The weather briefing included a general synopsis of the weather situation for the proposed flights, AIRMET [airmen's meteorological information] flight advisories for occasional moderate icing and occasional moderate turbulence, forecast airport conditions, winds and temperatures aloft, and notices to airmen in effect. A Stevens Aviation ramp worker at BJC stated that the airplane was pulled outside from its overnight hangar between 1115 and 1130 on the day of the accident. The ramp worker also stated that the pilots arrived at the airport sometime after 1300. The pilot requested that the airplane be returned to a hangar until after the passengers boarded. According to the ramp worker, the airplane was subsequently returned to another hangar. The pilots left the airport to attend at least the first half of the basketball game, which began at 1400.</p> <p>According to ATC records, the pilot contacted BJC ground control about 1631 to obtain an IFR clearance to SWO, and the ground controller issued the clearance as filed. The Stevens Aviation ramp worker indicated that the passengers arrived at BJC at 1700. After the passengers boarded the airplane, it was towed from the hangar. About 1712, the pilot contacted ground control to request taxi instructions, indicating that he had received automatic terminal information service (ATIS)</p>					
FACTUAL REPORT - AVIATION					

 <p>National Transportation Safety Board FACTUAL REPORT AVIATION</p>	NTSB ID: DCA01MA017
	Occurrence Date: 01/27/2001
	Occurrence Type: Accident

Narrative (Continued)

information Quebec. Because ATIS information Romeo was current at the time, the ground controller issued the new weather information along with the taxi clearance to runway 29R.


About 1717:15, the pilot of N81PF reported that the airplane was ready to depart from runway 29R. The ground controller instructed the pilot to hold short of the runway while awaiting an IFR release. The ground controller then contacted the Denver TRACON for an IFR release, which was issued about 1717:38. The BJC local controller cleared N81PF for takeoff about 1717:49 and instructed the airplane to turn right to a 040° heading. About 1719:47, the local controller instructed the pilot to contact the Denver TRACON.


About 1719:55, the pilot contacted the Denver Departure Radar Four position and reported that he was climbing through 6,500 feet to 8,000 feet. Afterward, the departure controller issued a clearance for the airplane to climb to 12,000 feet and then instructed the pilot to fly the airplane on a 060° heading. About 1722:09, the controller instructed the pilot to proceed to the EPKEE intersection, join the Garden City transition, and climb to 23,000 feet. The pilot acknowledged these instructions.

About 1724:07, the departure controller instructed the pilot to fly the airplane on a 110° heading, and the pilot acknowledged this instruction. About 1725:53, the controller instructed the pilot to contact the Satellite Radar Two controller. The pilot contacted the Satellite Radar Two controller about 1726:06, reporting out of 16,300 feet and climbing to 23,000 feet. The controller asked the pilot whether he was flying directly to the EPKEE intersection, and the pilot responded that he had been proceeding to the intersection but had been assigned a heading of 110°. About 1726:20, the controller cleared the airplane to proceed directly to the EPKEE intersection. About 1726:27, the pilot stated that he was going directly to the EPKEE intersection and that he needed to make about a 3° left turn. The controller did not receive any further transmissions from the pilot.

Mode C information from the airplane's transponder indicated that the airplane reached its cruising altitude of 23,000 feet about 1732:35. According to ATC radar data, the airplane's climb through this altitude was normal, and its airspeeds had been steady. The last mode C transponder return occurred about 1735:44, when the airplane was at an altitude of 23,200 feet. Radar data indicated that the airplane started to deviate from its heading and to turn to the right by about 1736:26 (about 42 seconds after mode C information was lost).

Mode A information from the transponder remained available until about 1737:12. Within the next 5 to 8 seconds (sometime between 1737:17 and 1737:20), the airplane impacted rolling terrain at an elevation of 5,223 feet. The accident occurred at 39° 44.822 minutes north latitude and 104° 15.037 minutes west longitude after official sunset but before the end of evening civil twilight. Figure 1 shows the airplane's flight track, according to ATC radar data, for the last 2 minutes of the accident flight.

 National Transportation Safety Board FACTUAL REPORT AVIATION		NTSB ID: DCA01MA017				
		Occurrence Date: 01/27/2001				
		Occurrence Type: Accident				
Landing Facility/Approach Information						
Airport Name		Airport ID:	Airport Elevation Ft. MSL	Runway Used	Runway Length	Runway Width
Runway Surface Type:						
Runway Surface Condition:						
Approach/Arrival Flown: Unknown						
VFR Approach/Landing: Unknown						
Aircraft Information						
Aircraft Manufacturer Beech		Model/Series 200		Serial Number BB158		
Airworthiness Certificate(s): Normal						
Landing Gear Type: Retractable - Tricycle						
Amateur Built Acft? No		Number of Seats:	Certified Max Gross Wt. 12500 LBS		Number of Engines: 2	
Engine Type: Turbo Prop		Engine Manufacturer: Pratt & Whitney Canada		Model/Series: PT6A-41	Rated Power: 850 HP	
- Aircraft Inspection Information						
Type of Last Inspection AAIP		Date of Last Inspection 06/2000	Time Since Last Inspection 78.5 Hours		Airframe Total Time 8737 Hours	
- Emergency Locator Transmitter (ELT) Information						
ELT Installed?/Type		ELT Operated?	ELT Aided in Locating Accident Site?			
Owner/Operator Information						
Registered Aircraft Owner		Street Address				
		City		State	Zip Code	
Operator of Aircraft Jet Express Associates		Street Address				
		City		State	Zip Code	
Operator Does Business As:			Operator Designator Code:			
- Type of U.S. Certificate(s) Held: None						
Air Carrier Operating Certificate(s):						
Operating Certificate:			Operator Certificate:			
Regulation Flight Conducted Under: Part 91: General Aviation						
Type of Flight Operation Conducted: Business						
FACTUAL REPORT - AVIATION						

 <p>National Transportation Safety Board FACTUAL REPORT AVIATION</p>	NTSB ID: DCA01MA017
	Occurrence Date: 01/27/2001
	Occurrence Type: Accident

First Pilot Information

Name On File	City	State On File	Date of Birth On File	Age 55
-----------------	------	------------------	--------------------------	-----------

Sex: M	Seat Occupied: Left	Occupational Pilot? Business	Certificate Number: On File
--------	---------------------	-------------------------------------	-----------------------------

Certificate(s): **Commercial; Private**

Airplane Rating(s): **Multi-engine Land; Single-engine Land**

Rotorcraft/Glider/LTA:

Instrument Rating(s): **Airplane**

Instructor Rating(s):

Current Biennial Flight Review? **01/1999**

Medical Cert.: Class 2	Medical Cert. Status: With Waivers/Limitations	Date of Last Medical Exam: 01/2001
------------------------	--	------------------------------------

- Flight Time Matrix	All A/C	This Make and Model	Airplane Single Engine	Airplane Multi-Engine	Night	Instrument		Rotorcraft	Glider	Lighter Than Air
						Actual	Simulated			
Total Time	5116									
Pilot In Command(PIC)	3650	767								
Instructor										
Instruction Received										
Last 90 Days	50									
Last 30 Days	13									
Last 24 Hours	1									

Seatbelt Used?	Shoulder Harness Used?	Toxicology Performed?	Second Pilot?
----------------	------------------------	-----------------------	---------------

Flight Plan/Itinerary

Type of Flight Plan Filed: **IFR**

Departure Point Broomfield	State CO	Airport Identifier BJC	Departure Time	Time Zone MST
--------------------------------------	--------------------	----------------------------------	----------------	-------------------------


Destination Stillwater	State OK	Airport Identifier SWO		
----------------------------------	--------------------	----------------------------------	--	--

Type of Clearance:

Type of Airspace:

Weather Information

Source of Wx Information:

 National Transportation Safety Board FACTUAL REPORT AVIATION	NTSB ID: DCA01MA017
	Occurrence Date: 01/27/2001
	Occurrence Type: Accident


Weather Information

WOF ID	Observation Time	Time Zone	WOF Elevation	WOF Distance From Accident Site	Direction From Accident Site
BJC	1645		Ft. MSL	NM	Deg. Mag.
Sky/Lowest Cloud Condition:				Ft. AGL	Condition of Light:
Lowest Ceiling: Obscured		200 Ft. AGL		Visibility: 1 SM	Altimeter: 30.00 "Hg
Temperature: -4 °C	Dew Point: -5 °C	Weather Conditions at Accident Site: Instrument Conditions			
Wind Direction:	Wind Speed: 3	Wind Gusts:			
Visibility (RVR): Ft.	Visibility (RVV): SM				
Precip and/or Obscuration:					

Accident Information

Aircraft Damage: Destroyed	Aircraft Fire:	Aircraft Explosion
----------------------------	----------------	--------------------

- Injury Summary Matrix	Fatal	Serious	Minor	None	TOTAL
First Pilot	1				1
Second Pilot	1				1
Student Pilot					
Flight Instructor					
Check Pilot					
Flight Engineer					
Cabin Attendants					
Other Crew					
Passengers	8				8
- TOTAL ABOARD -	10				10
Other Ground					
- GRAND TOTAL -	10				10

 National Transportation Safety Board FACTUAL REPORT AVIATION	NTSB ID: DCA01MA017	
	Occurrence Date: 01/27/2001	
	Occurrence Type: Accident	

Administrative Information

Investigator-In-Charge (IIC)

Robert Benzon

Additional Persons Participating in This Accident/Incident Investigation: