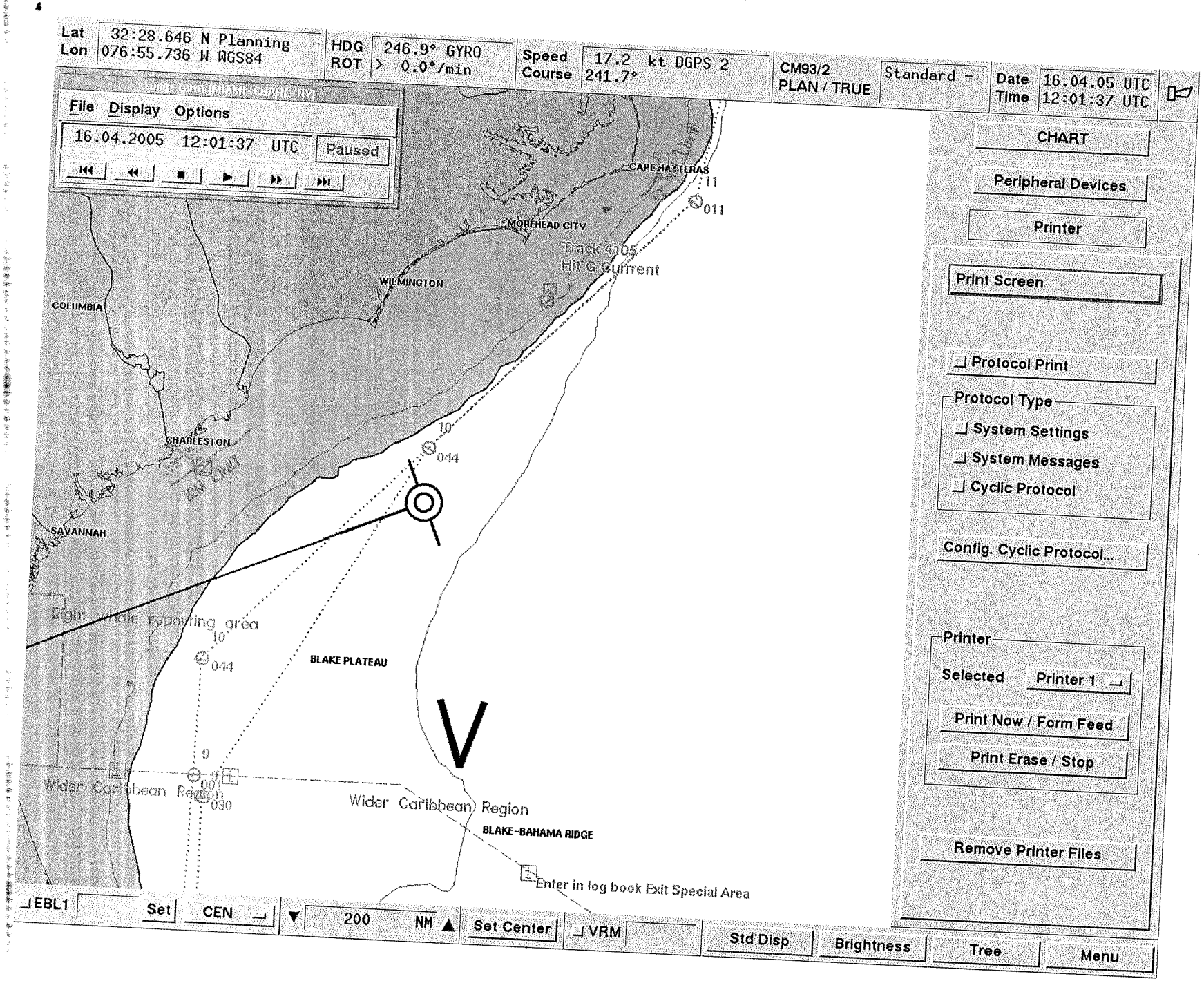
Lat 32:28.646 N Planning
Lon 076:55.736 W WGS84
HDG 246.9° GYRO
ROT > 0.0°/min
Speed 17.2 kt DGPS 2
Course 241.7°
CM93/2
PLAN / TRUE
Standard
Date 16.04.05 UTC
Time 12:01:37 UTC
File Display Options
16.04.2005 12:01:37 UTC
Paused
CHART
Peripheral Devices
Printer
Print Screen
Protocol Print
Protocol Type
System Settings
System Messages
Cyclic Protocol
Config. Cyclic Protocol...
Printer
Selected
Printer 1
Print Now / Form Feed
Print Erase / Stop
Remove Printer Files
CAPE HATTERAS
MOREHEAD CITY
WILMINGTON
COLUMBIA
CHARLESTON
SAVANNAH
Track 4105
Hit G Current
Right whale reporting area
BLAKE PLATEAU
Wider Caribbean Region
BLAKE-BAHAMA RIDGE
Enter in log book Exit Special Area
EBL1
Set
CEN
200 NM
Set Center
VRM
Std Disp
Brightness
Tree
Menu

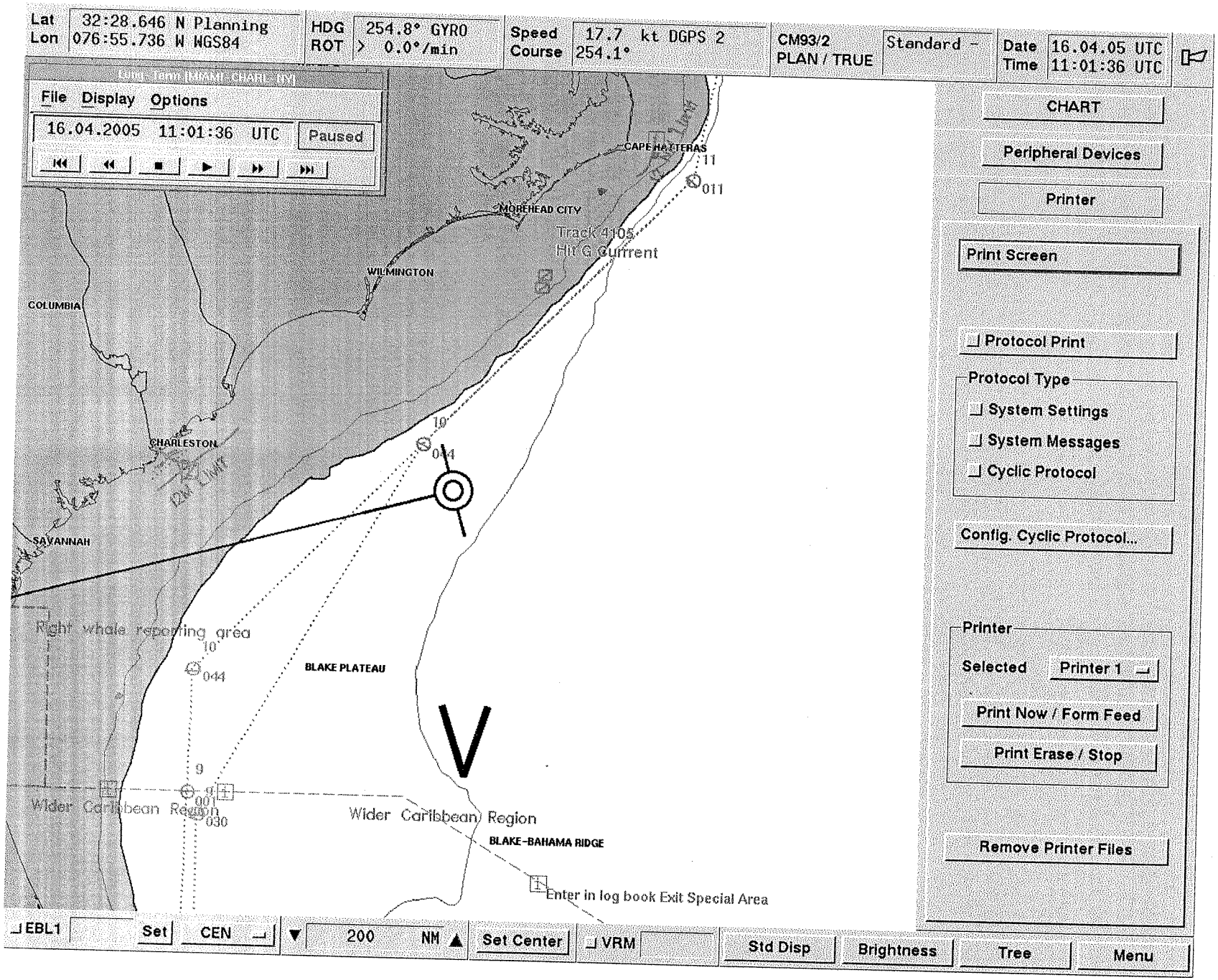
Lat 32:28.646 N Planning
Lon 076:55.736 W WGS84
HDG 254.8° GYRO
ROT > 0.0°/min
Speed 17.7 kt DGPS 2
Course 254.1°
CM93/2
PLAN / TRUE
Standard
Date 16.04.05 UTC
Time 11:01:36 UTC
File Display Options
16.04.2005 11:01:36 UTC
Paused
CHART
Peripheral Devices
Printer
Print Screen
Protocol Print
Protocol Type
System Settings
System Messages
Cyclic Protocol
Config. Cyclic Protocol...
Printer
Selected
Printer 1
Print Now / Form Feed
Print Erase / Stop
Remove Printer Files
CAPE HATTERAS
MOREHEAD CITY
WILMINGTON
COLUMBIA
CHARLESTON
SAVANNAH
Track 4105
Hit G Current
Right whale reporting area
BLAKE PLATEAU
Wider Caribbean Region
BLAKE-BAHAMA RIDGE
Enter in log book Exit Special Area
EBL1
Set
CEN
200
NM
Set Center
VRM
Std Disp
Brightness
Tree
Menu

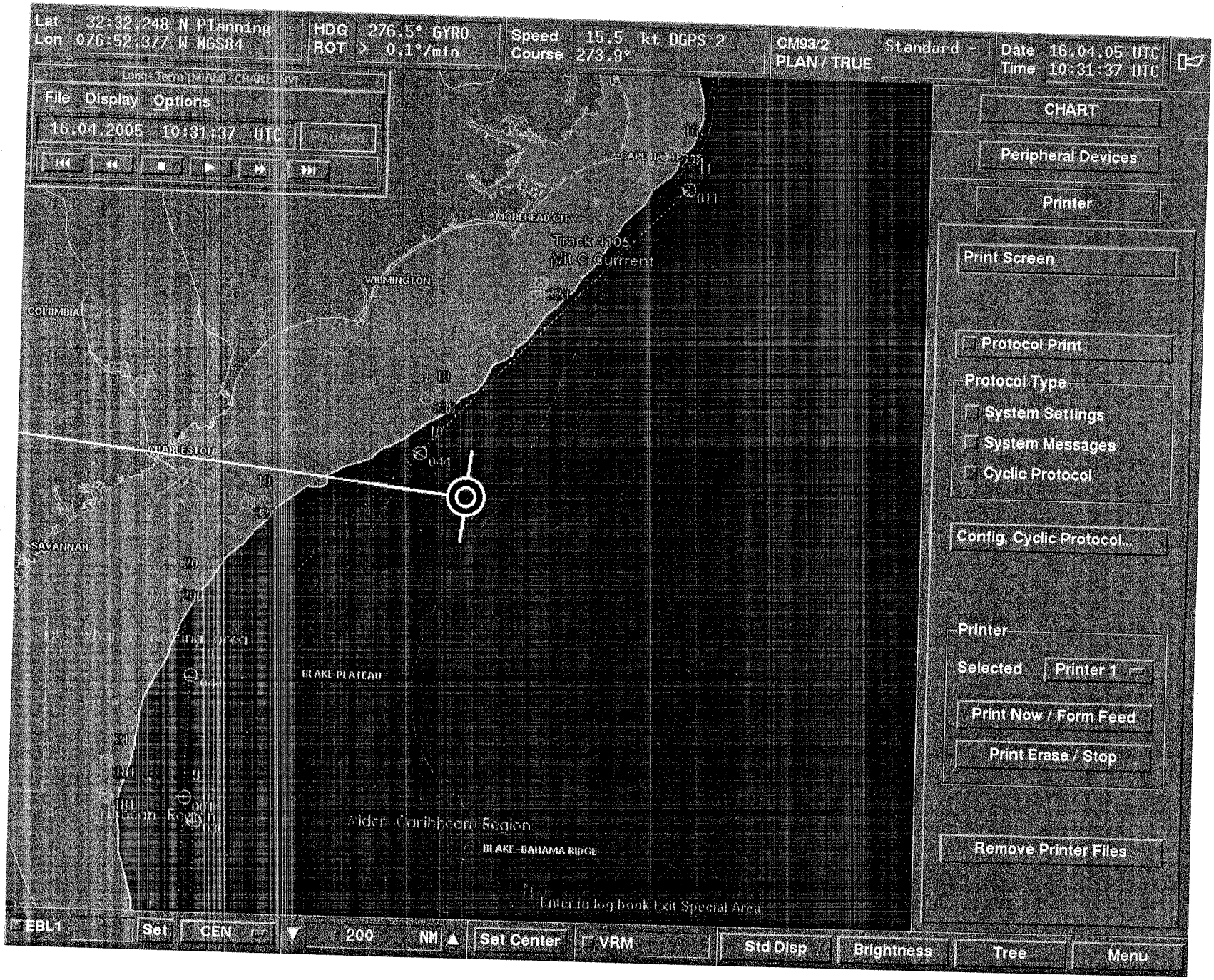
Lat 32:32.248 N Planning
Lon 076:52.377 W WGS84
HDG 276.5° GYRO
ROT > 0.1°/min
Speed 15.5 kt DGPS 2
Course 273.9°
CM93/2
PLAN / TRUE
Standard
Date 16.04.05 UTC
Time 10:31:37 UTC
File Display Options
16.04.2005 10:31:37 UTC
Paused
CHART
Peripheral Devices
Printer
Print Screen
Protocol Print
Protocol Type
System Settings
System Messages
Cyclic Protocol
Config. Cyclic Protocol...
Printer
Selected
Printer 1
Print Now / Form Feed
Print Erase / Stop
Remove Printer Files
MOREHEAD CITY
Track 4105
Current
WILMINGTON
COLUMBIA
CHARLESTON
SAVANNAH
BLAKE PLATEAU
Wider Caribbean Region
BLAKE-BAHAMA RIDGE
Enter in log book Exit Special Area
EBL1
Set
CEN
200
NM
Set Center
VRM
Std Disp
Brightness
Tree
Menu

0601 LT
~~1604~~ 04.16.05

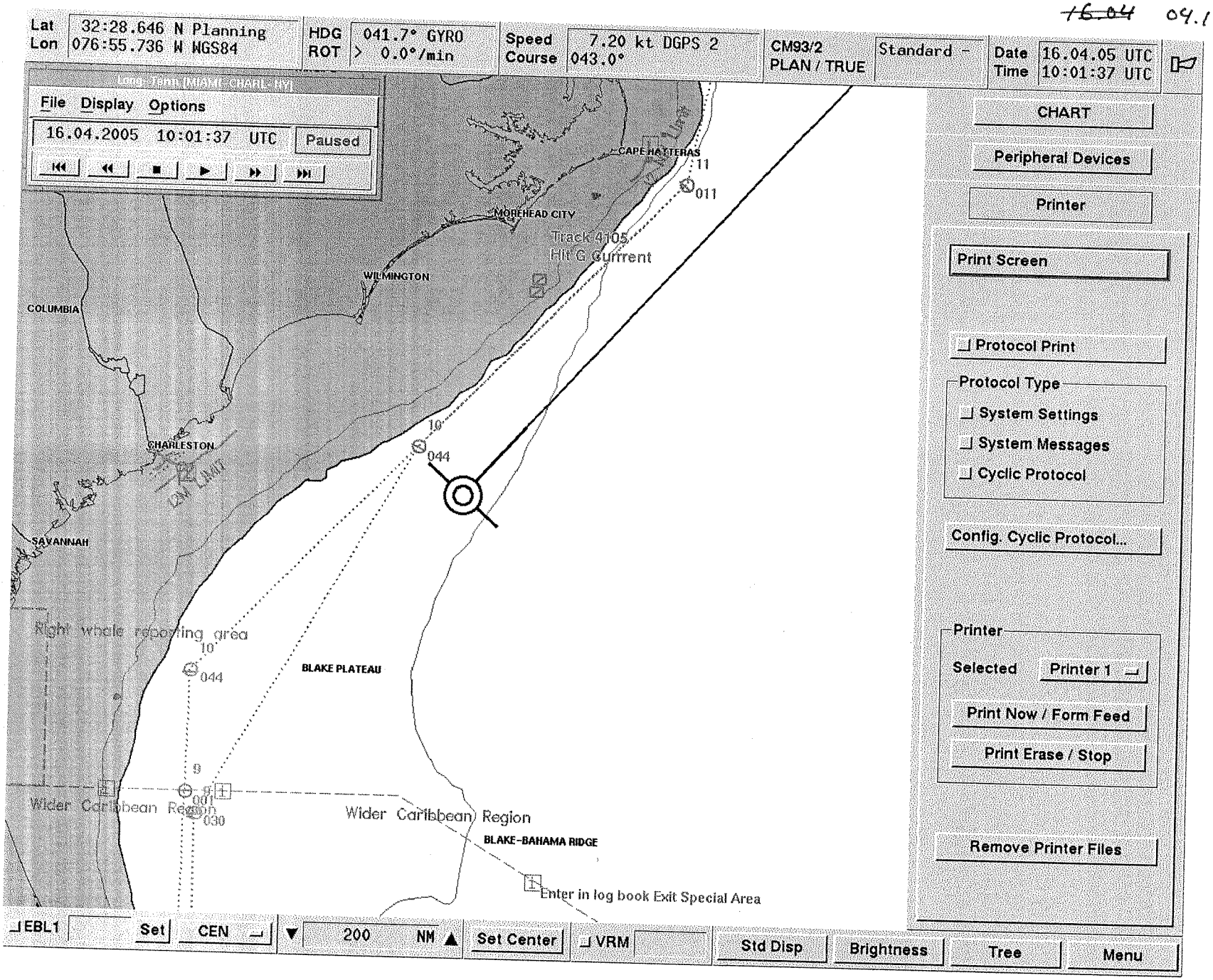

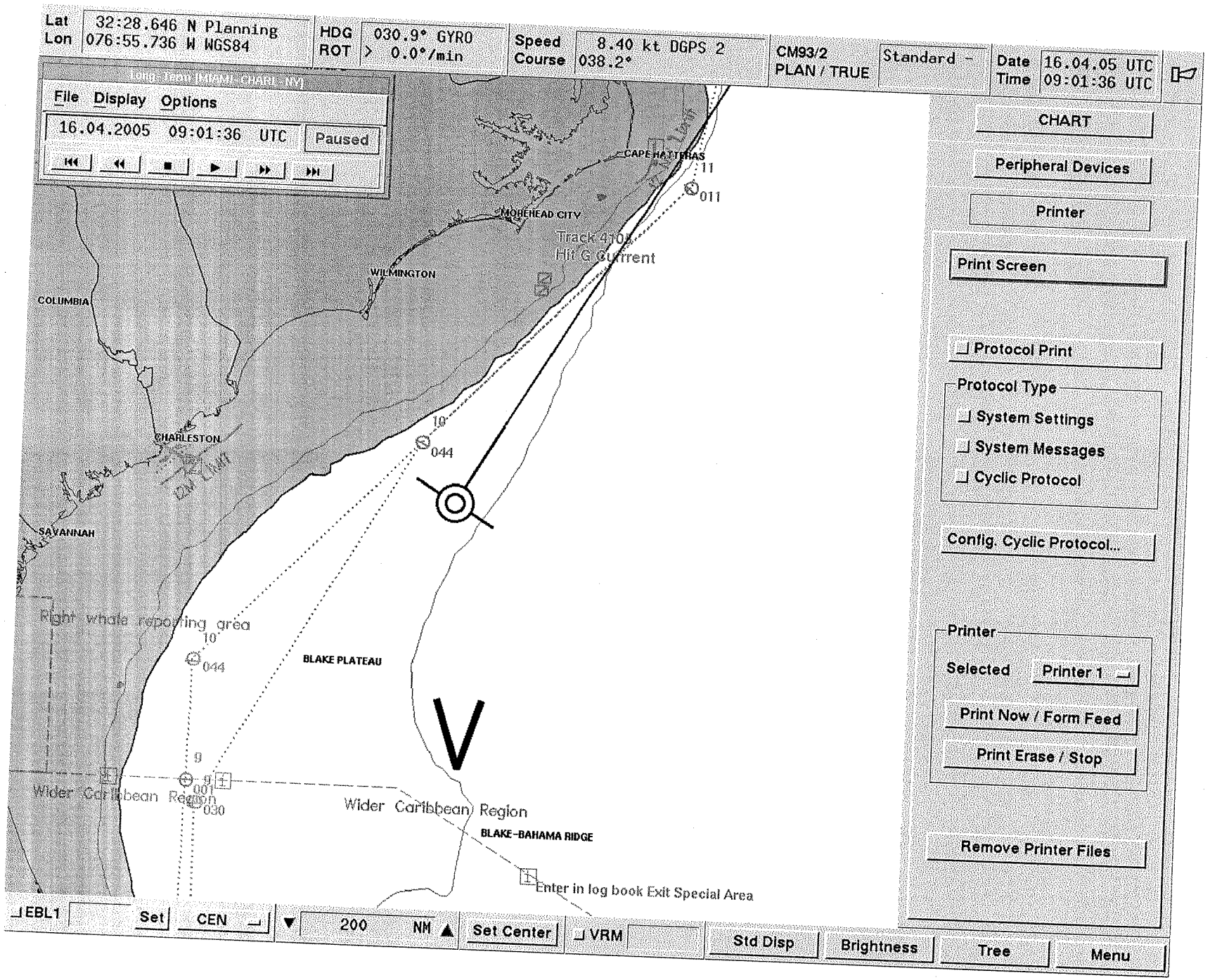
Lat 32:28.646 N Planning
Lon 076:55.736 W WGS84
HDG 030.9° GYRO
ROT > 0.0°/min
Speed 8.40 kt DGPS 2
Course 038.2°
CM93/2
PLAN / TRUE
Standard -
Date 16.04.05 UTC
Time 09:01:36 UTC
File Display Options
16.04.2005 09:01:36 UTC
Paused
CHART
Peripheral Devices
Printer
Print Screen
Protocol Print
Protocol Type
System Settings
System Messages
Cyclic Protocol
Config. Cyclic Protocol...
Printer
Selected
Printer 1
Print Now / Form Feed
Print Erase / Stop
Remove Printer Files
CAPE HATTERAS
MOREHEAD CITY
WILMINGTON
COLUMBIA
CHARLESTON
SAVANNAH
Track 410s
Hit G Current
Right whale reporting area
BLAKE PLATEAU
Wider Caribbean Region
Wider Caribbean Region
BLAKE-BAHAMA RIDGE
Enter in log book Exit Special Area
EBL1
Set
CEN
200 NM
Set Center
VRM
Std Disp
Brightness
Tree
Menu

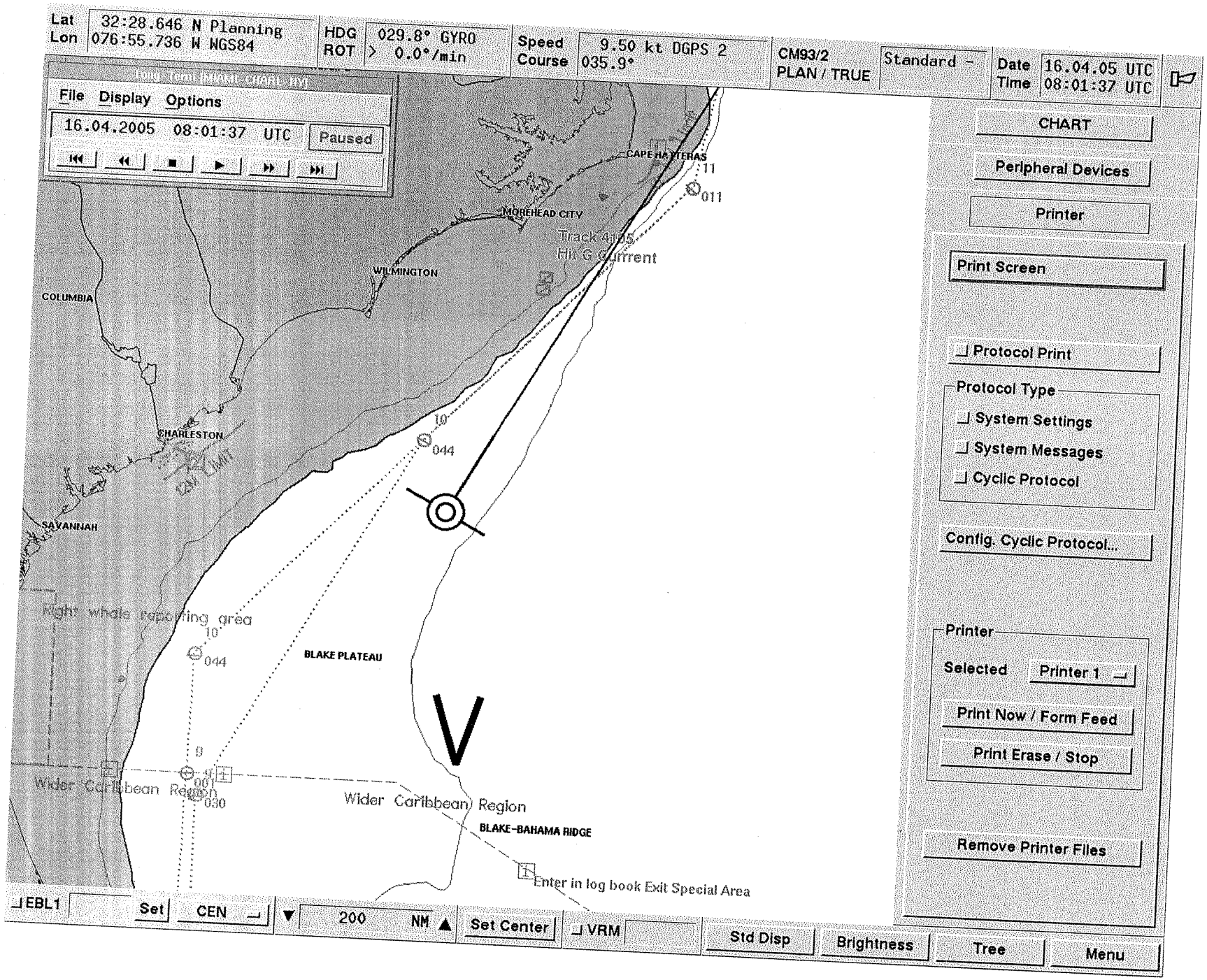
Lat 32:28.646 N Planning
Lon 076:55.736 W WGS84
HDG 029.8° GYRO
ROT > 0.0°/min
Speed 9.50 kt DGPS 2
Course 035.9°
CM93/2
PLAN / TRUE
Standard -
Date 16.04.05 UTC
Time 08:01:37 UTC
File Display Options
16.04.2005 08:01:37 UTC
Paused
CHART
Peripheral Devices
Printer
Print Screen
Protocol Print
Protocol Type
System Settings
System Messages
Cyclic Protocol
Config. Cyclic Protocol...
Printer
Selected
Printer 1
Print Now / Form Feed
Print Erase / Stop
Remove Printer Files
CAPE HATTERAS
MOREHEAD CITY
WILMINGTON
COLUMBIA
CHARLESTON
SAVANNAH
Track 4105
Hit G Current
Right whale reporting area
BLAKE PLATEAU
Wider Caribbean Region
BLAKE-BAHAMA RIDGE
Enter in log book Exit Special Area
EBL1
Set
CEN
200
NM
Set Center
VRM
Std Disp
Brightness
Tree
Menu

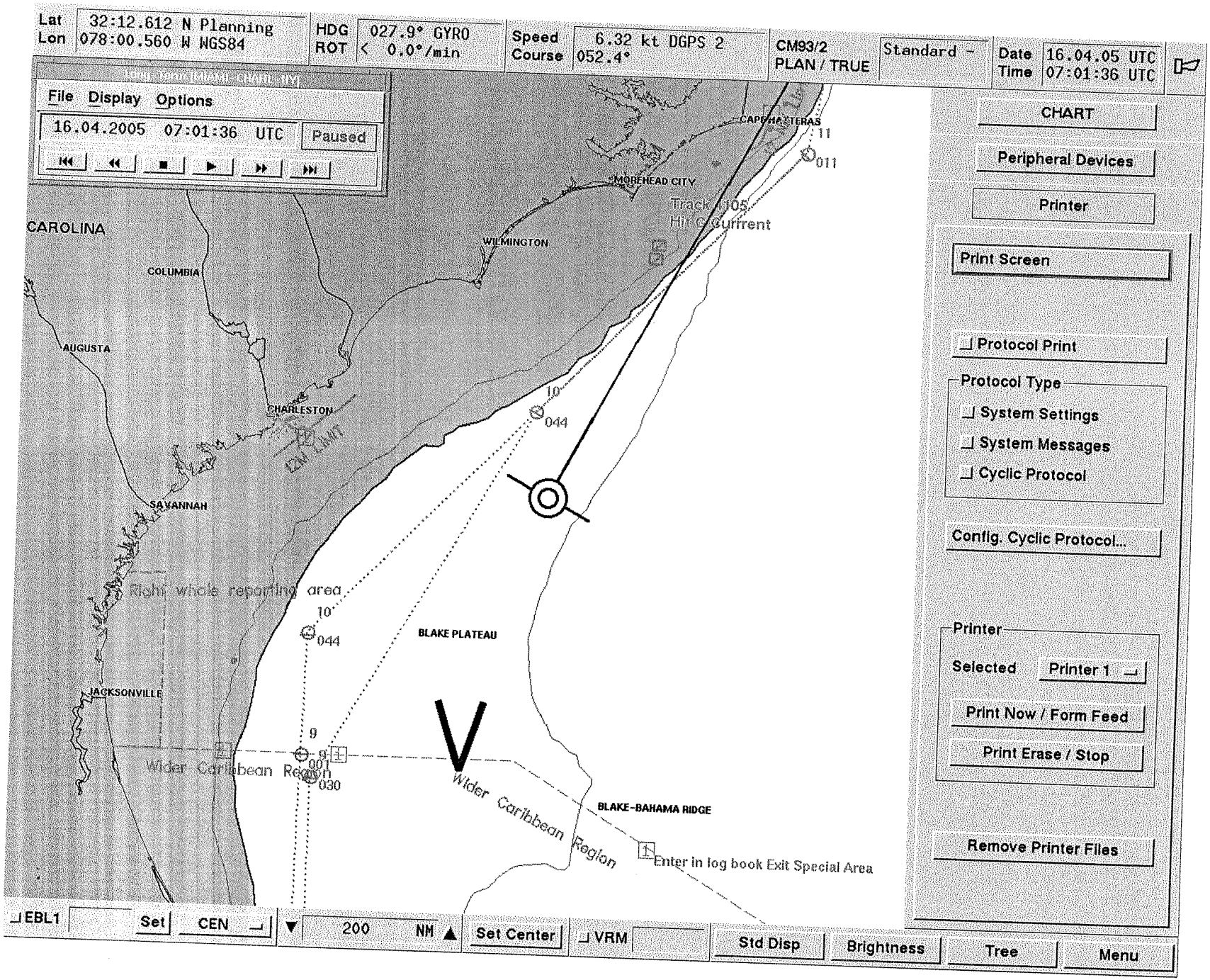
Lat 32:12.612 N Planning
Lon 078:00.560 W WGS84
HDG 027.9° GYRO
ROT < 0.0°/min
Speed 6.32 kt DGPS 2
Course 052.4°
CM93/2
PLAN / TRUE
Standard -
Date 16.04.05 UTC
Time 07:01:36 UTC
File Display Options
16.04.2005 07:01:36 UTC
Paused
CHART
Peripheral Devices
Printer
Print Screen
Protocol Print
Protocol Type
System Settings
System Messages
Cyclic Protocol
Config. Cyclic Protocol...
Printer
Selected
Printer 1
Print Now / Form Feed
Print Erase / Stop
Remove Printer Files
CAROLINA
COLUMBIA
AUGUSTA
CHARLESTON
SAVANNAH
JACKSONVILLE
WILMINGTON
MOREHEAD CITY
CAPE HATTERAS
Track 105
Hit Current
Right whale reporting area
BLAKE PLATEAU
BLAKE-BAHAMA RIDGE
Wider Caribbean Region
Enter in log book Exit Special Area
EBL1
Set
CEN
200
NM
Set Center
VRM
Std Disp
Brightness
Tree
Menu

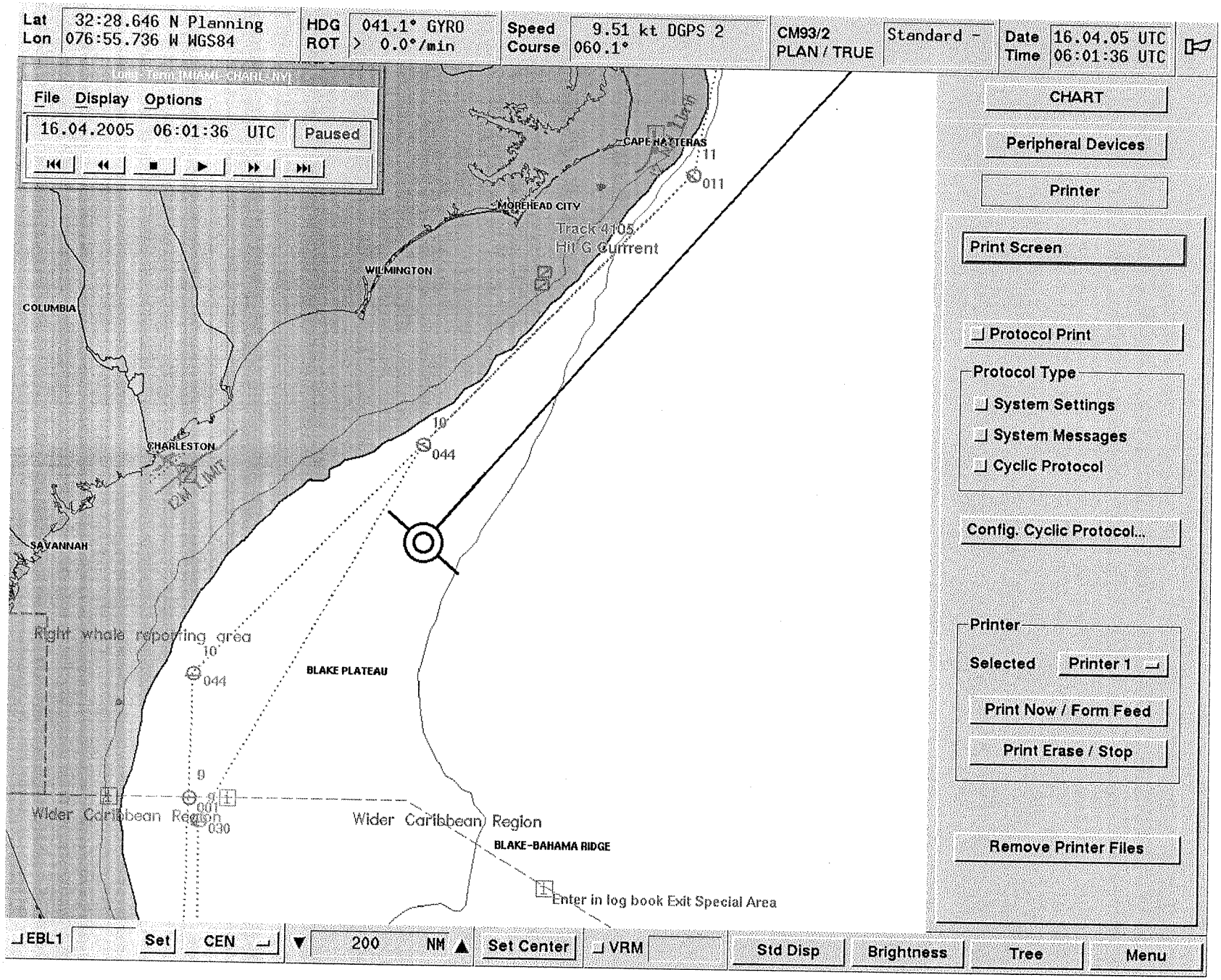
Lat 32:28.646 N Planning
Lon 076:55.736 W WGS84
HDG 041.1° GYRO
ROT > 0.0°/min
Speed 9.51 kt DGPS 2
Course 060.1°
CM93/2
PLAN / TRUE
Standard -
Date 16.04.05 UTC
Time 06:01:36 UTC
File Display Options
16.04.2005 06:01:36 UTC
Paused
CHART
Peripheral Devices
Printer
Print Screen
Protocol Print
Protocol Type
System Settings
System Messages
Cyclic Protocol
Config. Cyclic Protocol...
Printer
Selected
Printer 1
Print Now / Form Feed
Print Erase / Stop
Remove Printer Files
CAPE HATTERAS
MOREHEAD CITY
WILMINGTON
COLUMBIA
CHARLESTON
SAVANNAH
Track 4105
Hit G Current
Right whale reporting area
BLAKE PLATEAU
Wider Caribbean Region
Wider Caribbean Region
BLAKE-BAHAMA RIDGE
Enter in log book Exit Special Area
EBL1
Set
CEN
200
NM
Set Center
VRM
Std Disp
Brightness
Tree
Menu

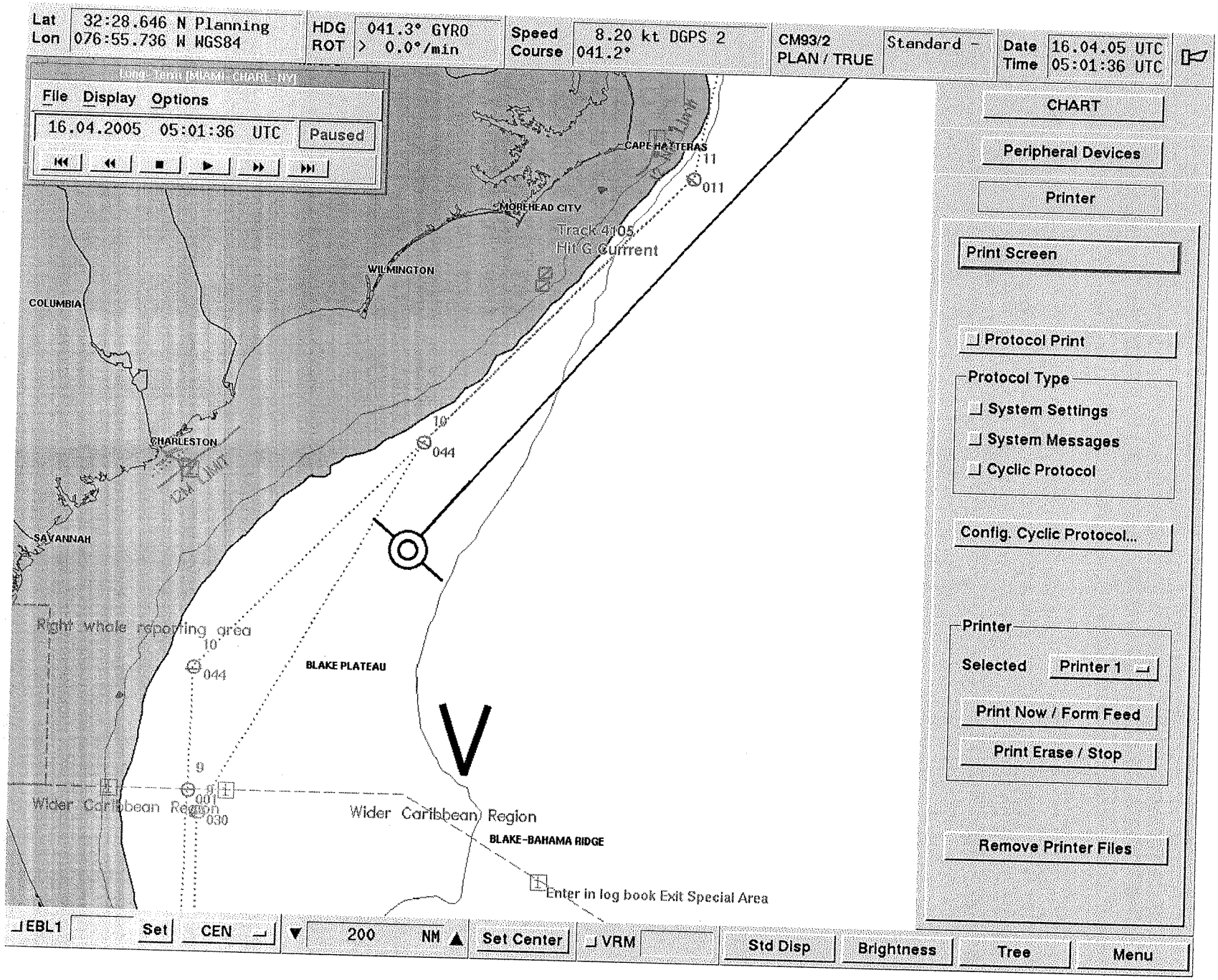
Lat 32:28.646 N Planning
Lon 076:55.736 W WGS84
HDG 041.3° GYRO
ROT > 0.0°/min
Speed 8.20 kt DGPS 2
Course 041.2°
CM93/2
PLAN / TRUE
Standard -
Date 16.04.05 UTC
Time 05:01:36 UTC
File Display Options
16.04.2005 05:01:36 UTC
Paused
CHART
Peripheral Devices
Printer
Print Screen
Protocol Print
Protocol Type
System Settings
System Messages
Cyclic Protocol
Config. Cyclic Protocol...
Printer
Selected
Printer 1
Print Now / Form Feed
Print Erase / Stop
Remove Printer Files
CAPE HATTERAS
MOREHEAD CITY
WILMINGTON
COLUMBIA
CHARLESTON
SAVANNAH
Track 4105
Hit G Current
Right whale reporting area
BLAKE PLATEAU
Wider Caribbean Region
BLAKE-BAHAMA RIDGE
Enter in log book Exit Special Area
EBL1
Set
CEN
200
NM
Set Center
VRM
Std Disp
Brightness
Tree
Menu

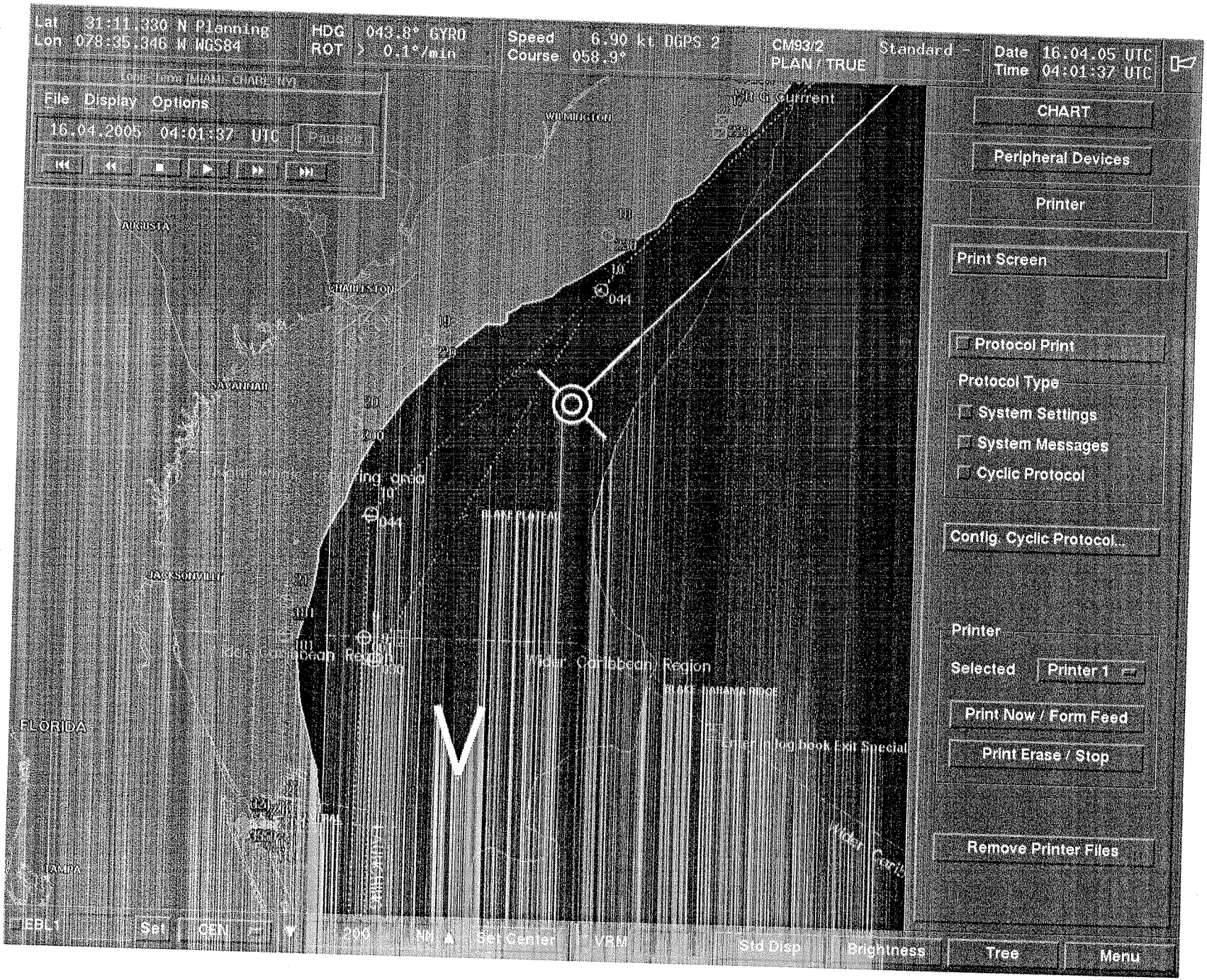
Lat 31:11.330 N Planning
Lon 078:35.346 W WGS84
HDG 043.8° GYRO
ROT > 0.1°/min
Speed 6.90 kt DGPS 2
Course 058.9°
CM93/2
PLAN / TRUE
Standard -
Date 16.04.05 UTC
Time 04:01:37 UTC
File Display Options
16.04.2005 04:01:37 UTC
Pause
CHART
Peripheral Devices
Printer
Print Screen
Protocol Print
Protocol Type
System Settings
System Messages
Cyclic Protocol
Config. Cyclic Protocol...
Printer
Selected
Printer 1
Print Now / Form Feed
Print Erase / Stop
Remove Printer Files
AUGUSTA
CHARLESTON
SAVANNAH
JACKSONVILLE
FLORIDA
TAMPA
WILMINGTON
BLAKE PLATEAU
Wider Caribbean Region
Enter in log book Exit Special
EBL1
Set
CEN
200
Set Center
VRM
Std Disp
Brightness
Tree
Menu


Lat 31:11.330 N Planning
Lon 078:35.346 W WGS84
HDG 037.4° GYRO
ROT > 0.1°/min
Speed 7.80 kt DGPS 2
Course 042.8°
CM93/2
PLAN / TRUE
Standard
Date 16.04.05 UTC
Time 03:01:37 UTC
File Display Options
16.04.2005 03:01:37 UTC
Paused
CHART
Peripheral Devices
Printer
Print Screen
Protocol Print
Protocol Type
System Settings
System Messages
Cyclic Protocol
Config. Cyclic Protocol...
Printer
Selected
Printer 1
Print Now / Form Feed
Print Erase / Stop
Remove Printer Files
WILMINGTON
CHARLESTON
SAVANNAH
JACKSONVILLE
BLAKE PLATEAU
Wider Caribbean Region
BLAKE BAHAMA RIDGE
FLORIDA
Enter in log book Exit Special
EBL 1
Set
CEN
200
NM
Set Center
VRM
Std Disp
Brightness
Tree
Menu

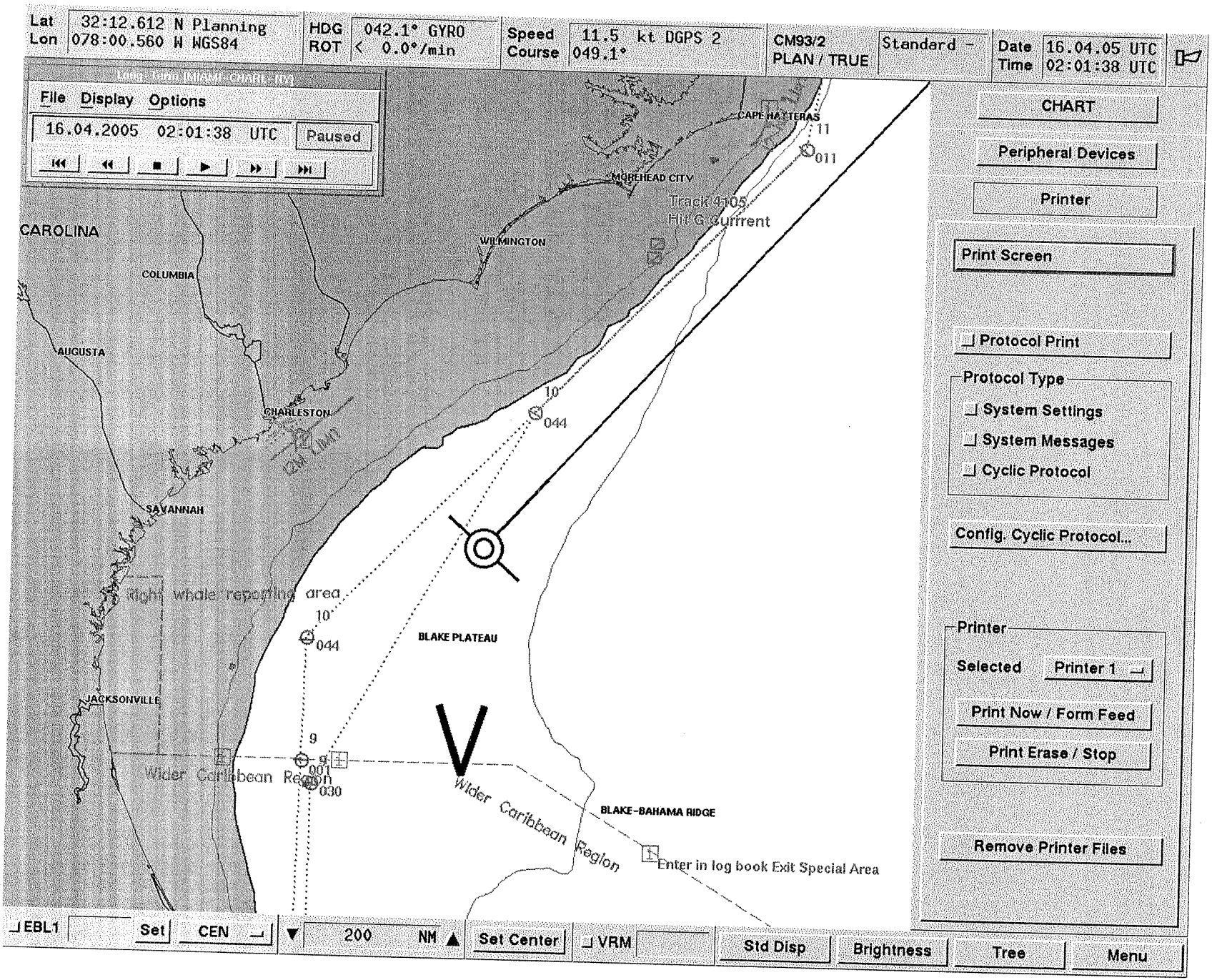
Lat 32:12.612 N Planning
Lon 078:00.560 W WGS84
HDG 042.1° GYRO
ROT < 0.0°/min
Speed 11.5 kt DGPS 2
Course 049.1°
CM93/2
PLAN / TRUE
Standard
Date 16.04.05 UTC
Time 02:01:38 UTC
File Display Options
16.04.2005 02:01:38 UTC
Paused
CHART
Peripheral Devices
Printer
Print Screen
Protocol Print
Protocol Type
System Settings
System Messages
Cyclic Protocol
Config. Cyclic Protocol...
Printer
Selected
Printer 1
Print Now / Form Feed
Print Erase / Stop
Remove Printer Files
CAROLINA
COLUMBIA
AUGUSTA
CHARLESTON
SAVANNAH
JACKSONVILLE
WILMINGTON
MOREHEAD CITY
CAPE HATTERAS
Track 4105
Hit G Current
Right whale reporting area
BLAKE PLATEAU
BLAKE-BAHAMA RIDGE
Wider Caribbean Region
Enter in log book Exit Special Area
EBL1
Set
CEN
200
NM
Set Center
VRM
Std Disp
Brightness
Tree
Menu

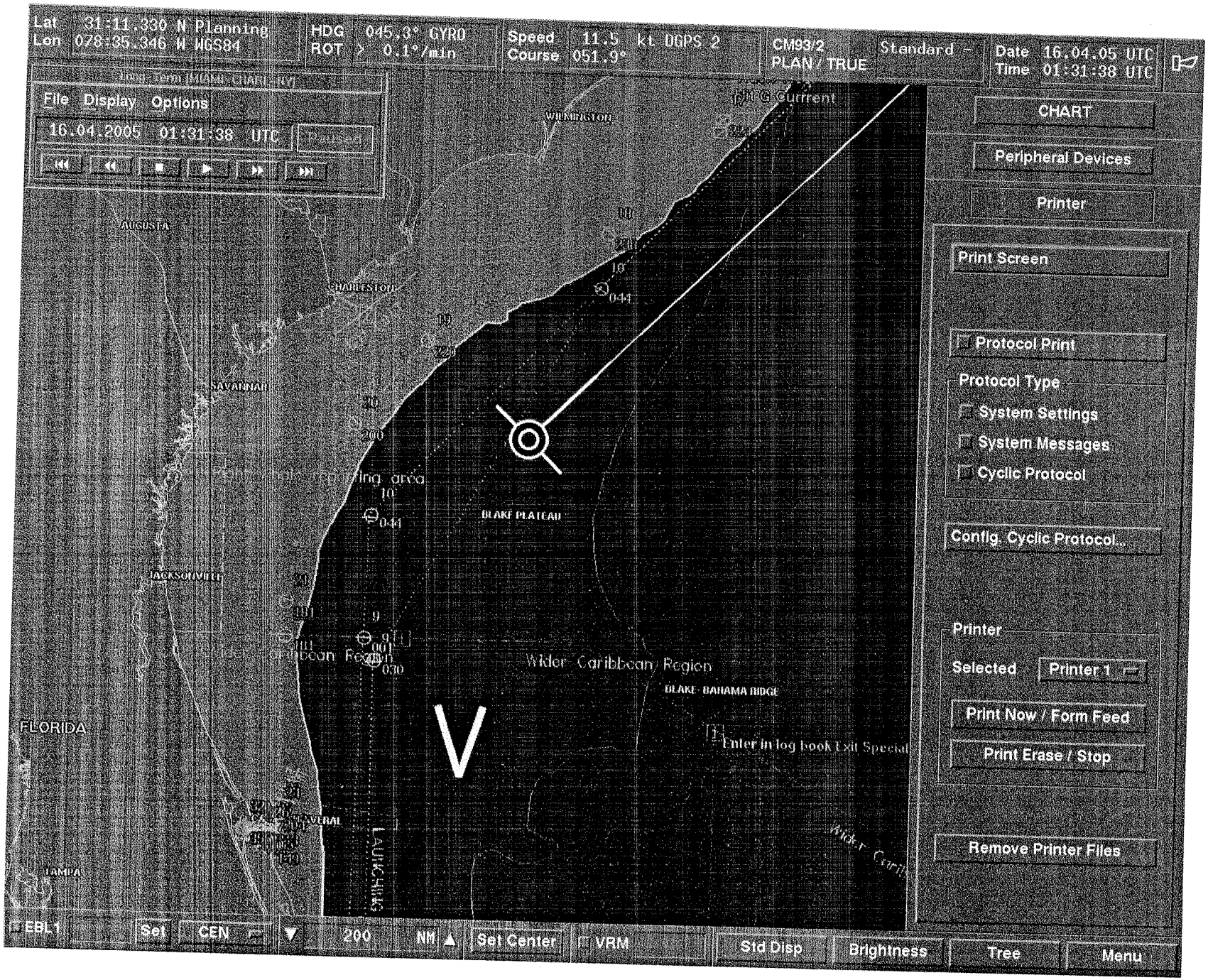
Lat 31:11.330 N Planning
Lon 078:35.346 W WGS84
HDG 045.3° GYRO
ROT > 0.1°/min
Speed 11.5 kt DGPS 2
Course 051.9°
CM93/2
PLAN / TRUE
Standard
Date 16.04.05 UTC
Time 01:31:38 UTC
File Display Options
16.04.2005 01:31:38 UTC
CHART
Peripheral Devices
Printer
Print Screen
Protocol Print
Protocol Type
System Settings
System Messages
Cyclic Protocol
Config. Cyclic Protocol...
Printer
Selected
Printer 1
Print Now / Form Feed
Print Erase / Stop
Remove Printer Files
Gulf Stream
WILMINGTON
AUGUSTA
CHARLESTON
SAVANNAH
JACKSONVILLE
BLAKE PLATEAU
Wider Caribbean Region
BLAKE BAHAMA RIDGE
FLORIDA
Enter in log book Exit Special
EBL 1
Set
CEN
200
NM
Set Center
VRM
Std Disp
Brightness
Tree
Menu

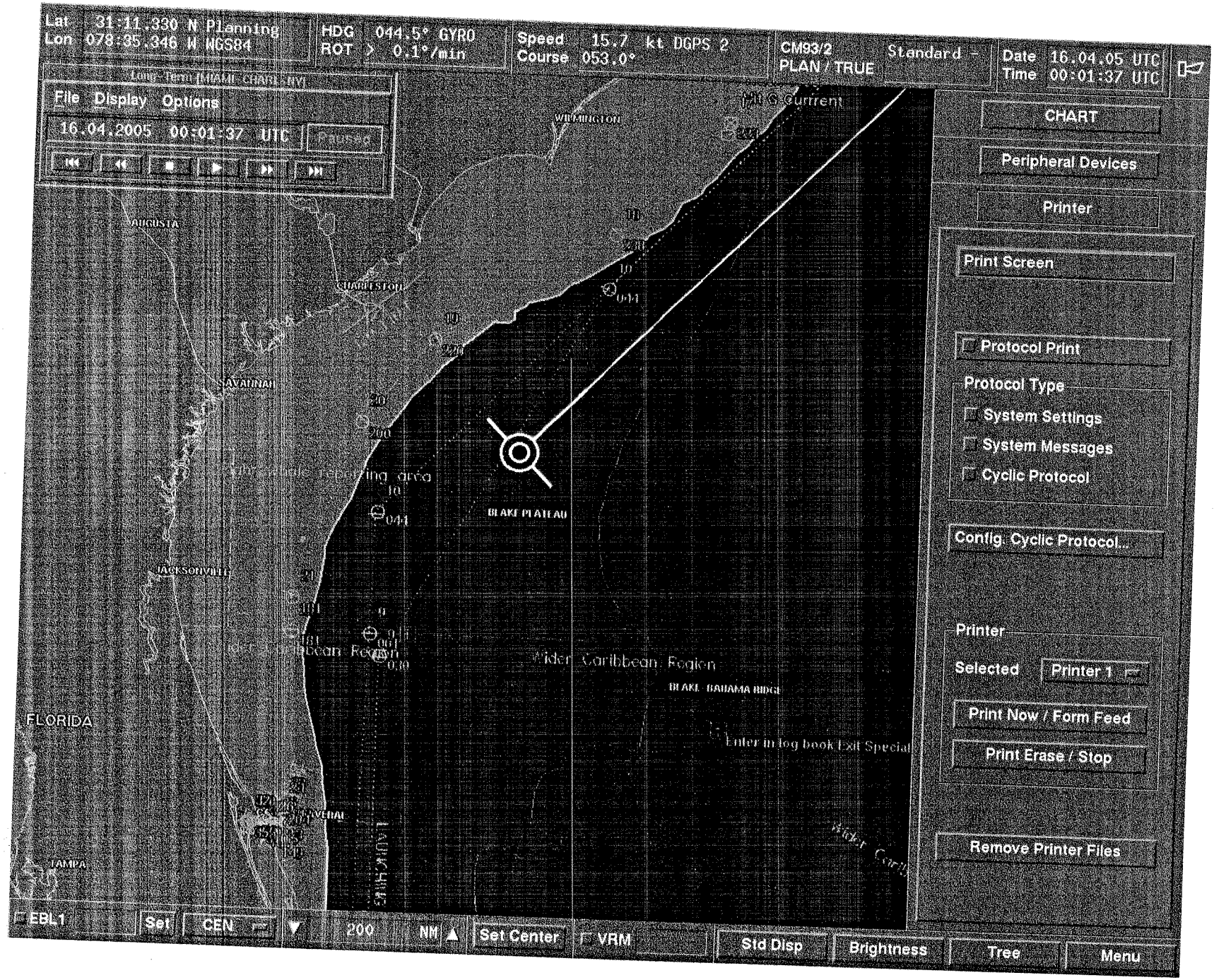
Lat 31:11.330 N Planning
Lon 078:35.346 W WGS84
HDG 044.5° GYRO
ROT > 0.1°/min
Speed 15.7 kt DGPS 2
Course 053.0°
CM93/2
PLAN / TRUE
Standard
Date 16.04.05 UTC
Time 00:01:37 UTC
Long-Term MIAMI CHART.NVI
File Display Options
16.04.2005 00:01:37 UTC
Pause
CHART
Peripheral Devices
Printer
Print Screen
Protocol Print
Protocol Type
System Settings
System Messages
Cyclic Protocol
Config. Cyclic Protocol...
Printer
Selected
Printer 1
Print Now / Form Feed
Print Erase / Stop
Remove Printer Files
WILMINGTON
AUGUSTA
CHARLESTON
SAVANNAH
JACKSONVILLE
BLAKE PLATEAU
Wider Caribbean Region
BLAKE BAHAMA RIDGE
FLORIDA
TAMPA
EBL1
Set
CEN
200
NM
Set Center
VRM
Std Disp
Brightness
Tree
Menu

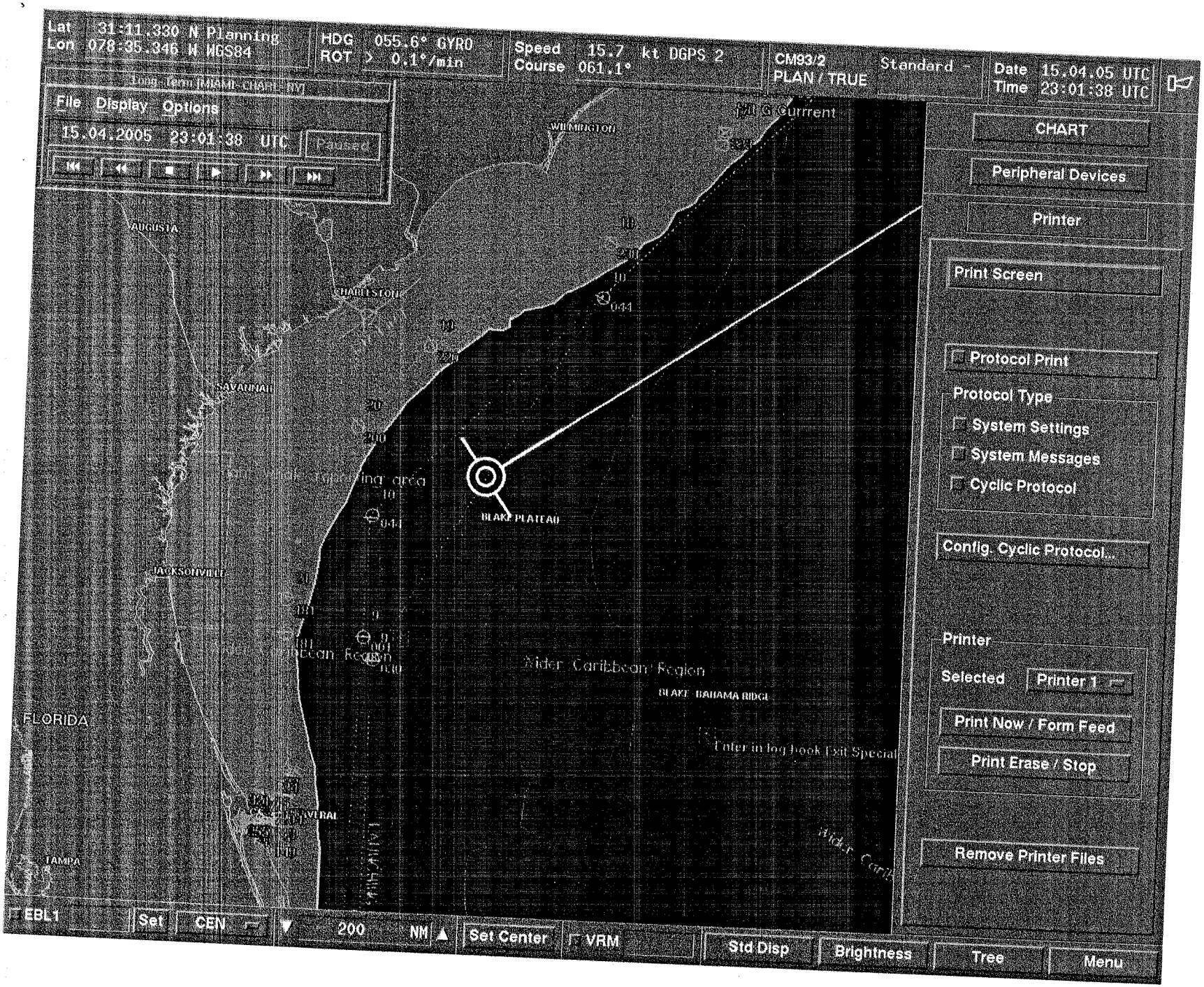
Lat 31-11.330 N Planning
Lon 078-35.346 W WGS84
HDG 055.6° GYRO
ROT > 0.1°/min
Speed 15.7 kt DGPS 2
Course 061.1°
CM93/2
PLAN / TRUE
Standard
Date 15.04.05 UTC
Time 23:01:38 UTC
Long Term MIAMI CHART
File Display Options
15.04.2005 23:01:38 UTC
Paused
CHART
Peripheral Devices
Printer
Print Screen
Protocol Print
Protocol Type
System Settings
System Messages
Cyclic Protocol
Config. Cyclic Protocol...
Printer
Selected
Printer 1
Print Now / Form Feed
Print Erase / Stop
Remove Printer Files
WILMINGTON
AUGUSTA
CHARLESTON
SAVANNAH
JACKSONVILLE
BLAKE PLATEAU
Wider Caribbean Region
BLAKE BAHAMA RIDGE
FLORIDA
TAMPA
EBL1
Set
CEN
200
NM
Set Center
VRM
Std Disp
Brightness
Tree
Menu

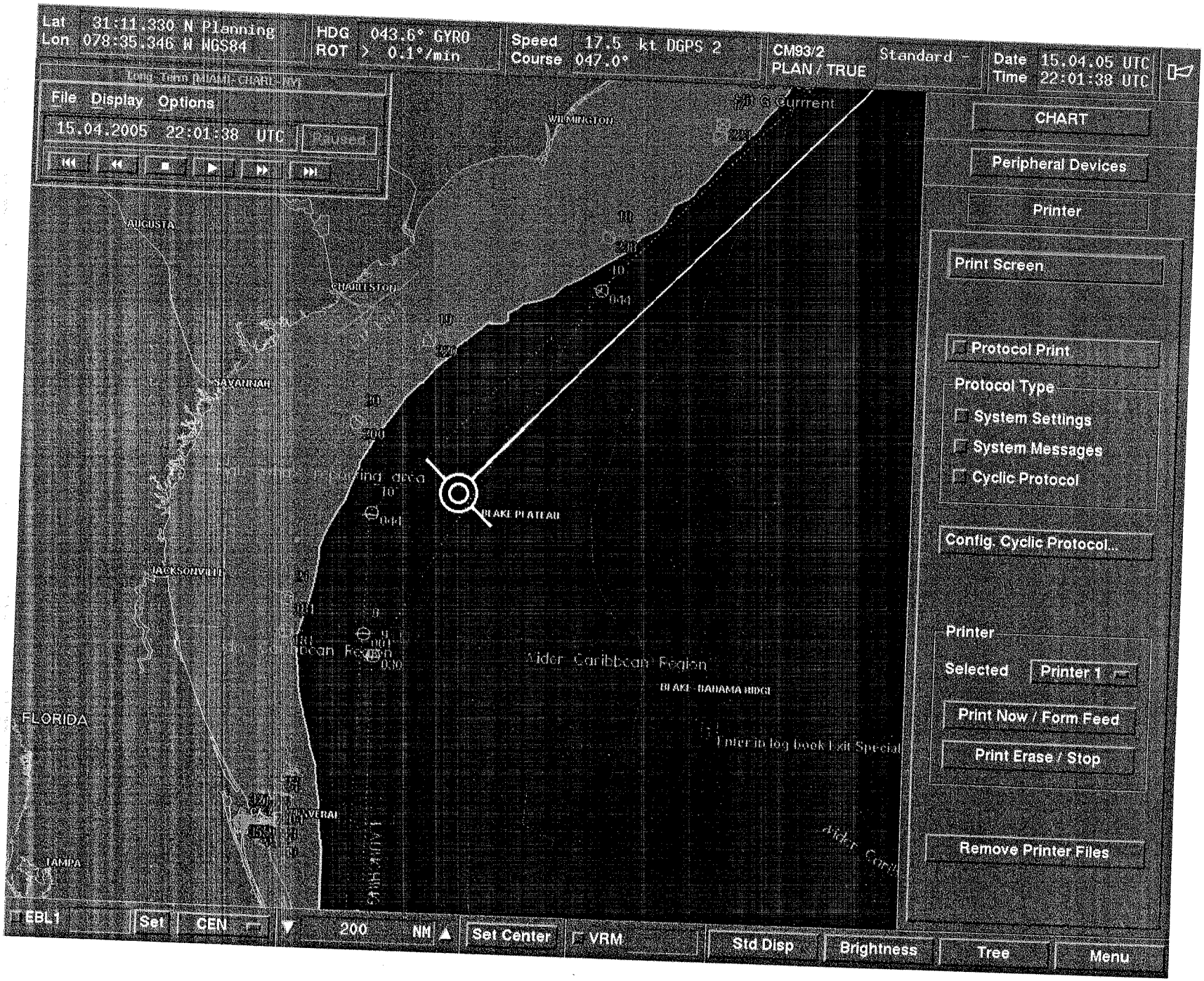
Lat 31:11.330 N Planning
Lon 078:35.346 W WGS84
HDG 043.6° GYRO
ROT > 0.1°/min
Speed 17.5 kt DGPS 2
Course 047.0°
CM93/2
PLAN / TRUE
Standard
Date 15.04.05 UTC
Time 22:01:38 UTC
File Display Options
15.04.2005 22:01:38 UTC
Paused
CHART
Peripheral Devices
Printer
Print Screen
Protocol Print
Protocol Type
System Settings
System Messages
Cyclic Protocol
Config. Cyclic Protocol...
Printer
Selected
Printer 1
Print Now / Form Feed
Print Erase / Stop
Remove Printer Files
WILMINGTON
CHARLESTON
SAVANNAH
JACKSONVILLE
FLORIDA
TAMPA
BLAKE PLATEAU
BLAKE - BAHAMA RIDGE
Wider Caribbean Region
Enter in log book Exit Special
EBL1
Set
CEN
200
NM
Set Center
VRM
Std Disp
Brightness
Tree
Menu

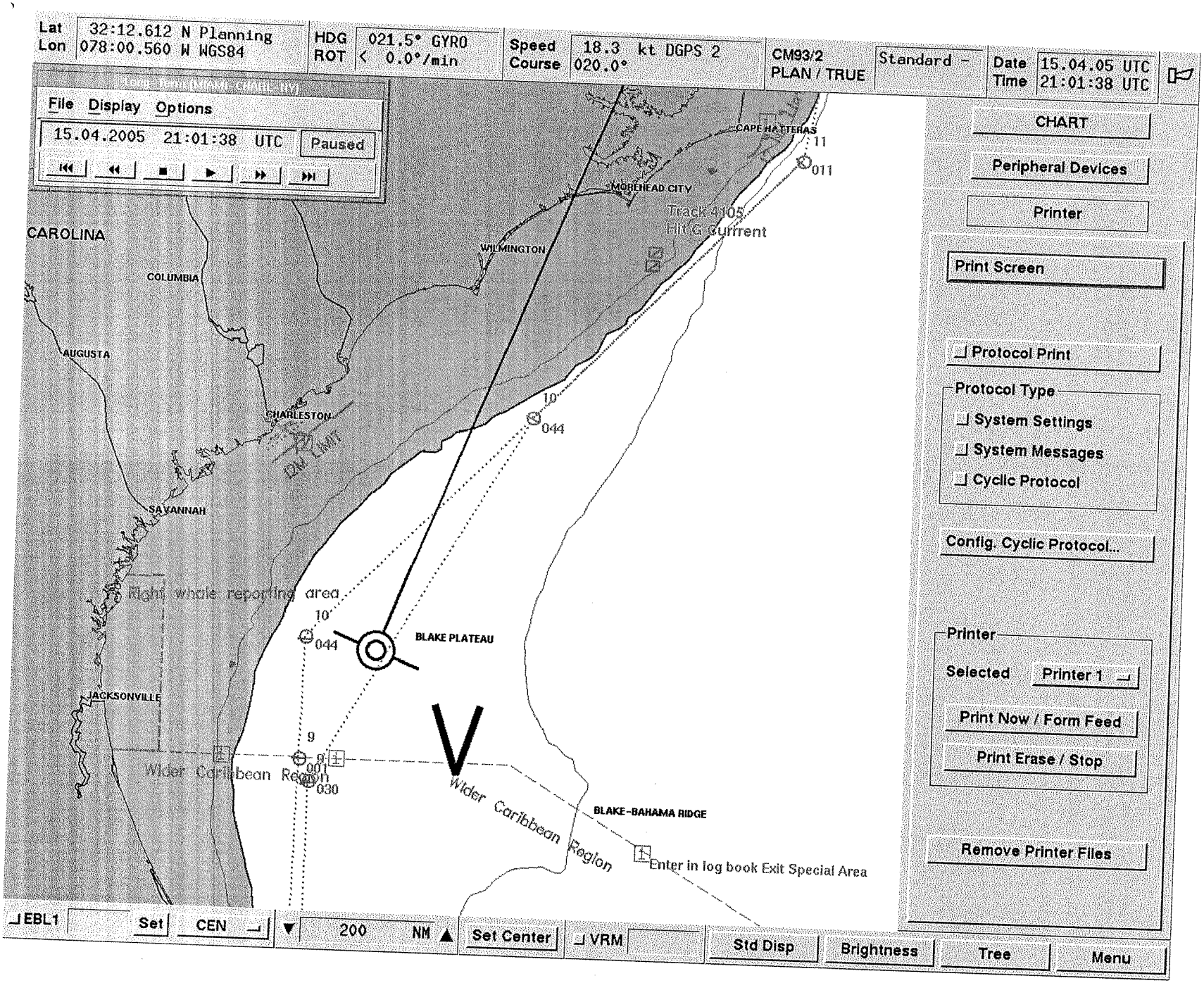
Lat 32:12.612 N Planning
Lon 078:00.560 W WGS84
HDG 021.5° GYRO
ROT < 0.0°/min
Speed 18.3 kt DGPS 2
Course 020.0°
CM93/2
PLAN / TRUE
Standard -
Date 15.04.05 UTC
Time 21:01:38 UTC
File Display Options
15.04.2005 21:01:38 UTC
Paused
CHART
Peripheral Devices
Printer
Print Screen
Protocol Print
Protocol Type
System Settings
System Messages
Cyclic Protocol
Config. Cyclic Protocol...
Printer
Selected
Printer 1
Print Now / Form Feed
Print Erase / Stop
Remove Printer Files
CAROLINA
COLUMBIA
AUGUSTA
CHARLESTON
SAVANNAH
JACKSONVILLE
WILMINGTON
MOREHEAD CITY
CAPE HATTERAS
Track 4105
Hit G Current
Right whale reporting area
BLAKE PLATEAU
BLAKE-BAHAMA RIDGE
Wider Caribbean Region
Enter in log book Exit Special Area
EBL1
Set
CEN
200 NM
Set Center
VRM
Std Disp
Brightness
Tree
Menu

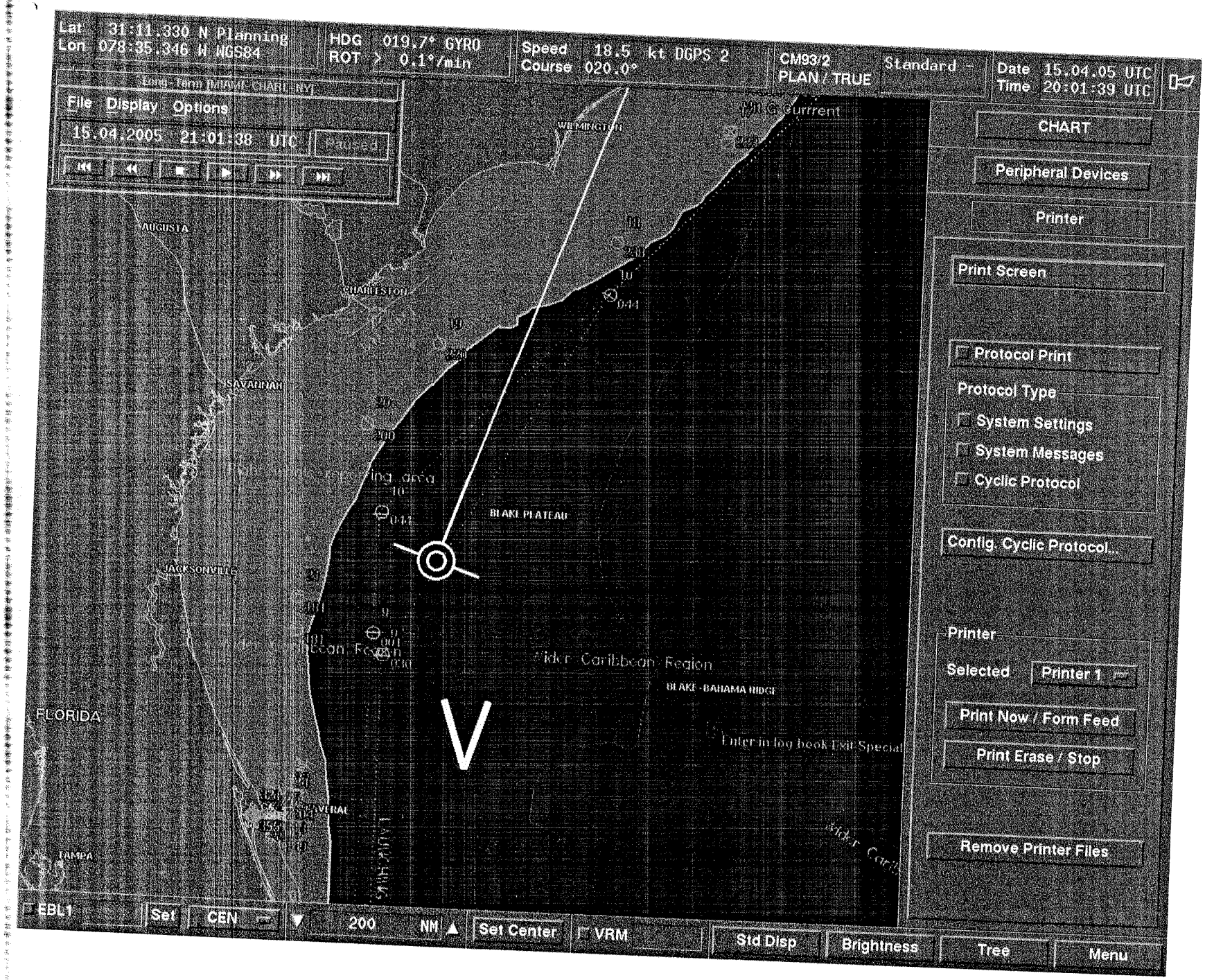
Lat 31:11.330 N Planning
Lon 078:35.346 W WGS84
HDG 019.7° GYRO
ROT > 0.1°/min
Speed 18.5 kt DGPS 2
Course 020.0°
CM93/2
PLAN / TRUE
Standard
Date 15.04.05 UTC
Time 20:01:39 UTC
File Display Options
15.04.2005 21:01:38 UTC
Paused
CHART
Peripheral Devices
Printer
Print Screen
Protocol Print
Protocol Type
System Settings
System Messages
Cyclic Protocol
Config. Cyclic Protocol...
Printer
Selected
Printer 1
Print Now / Form Feed
Print Erase / Stop
Remove Printer Files
WILMINGTON
AUGUSTA
CHARLESTON
SAVANNAH
JACKSONVILLE
FLORIDA
TAMPA
BLAKE PLATEAU
BLAKE-BAHAMA RIDGE
Wider Caribbean Region
EBL1
Set
CEN
200
NM
Set Center
VRM
Std Disp
Brightness
Tree
Menu

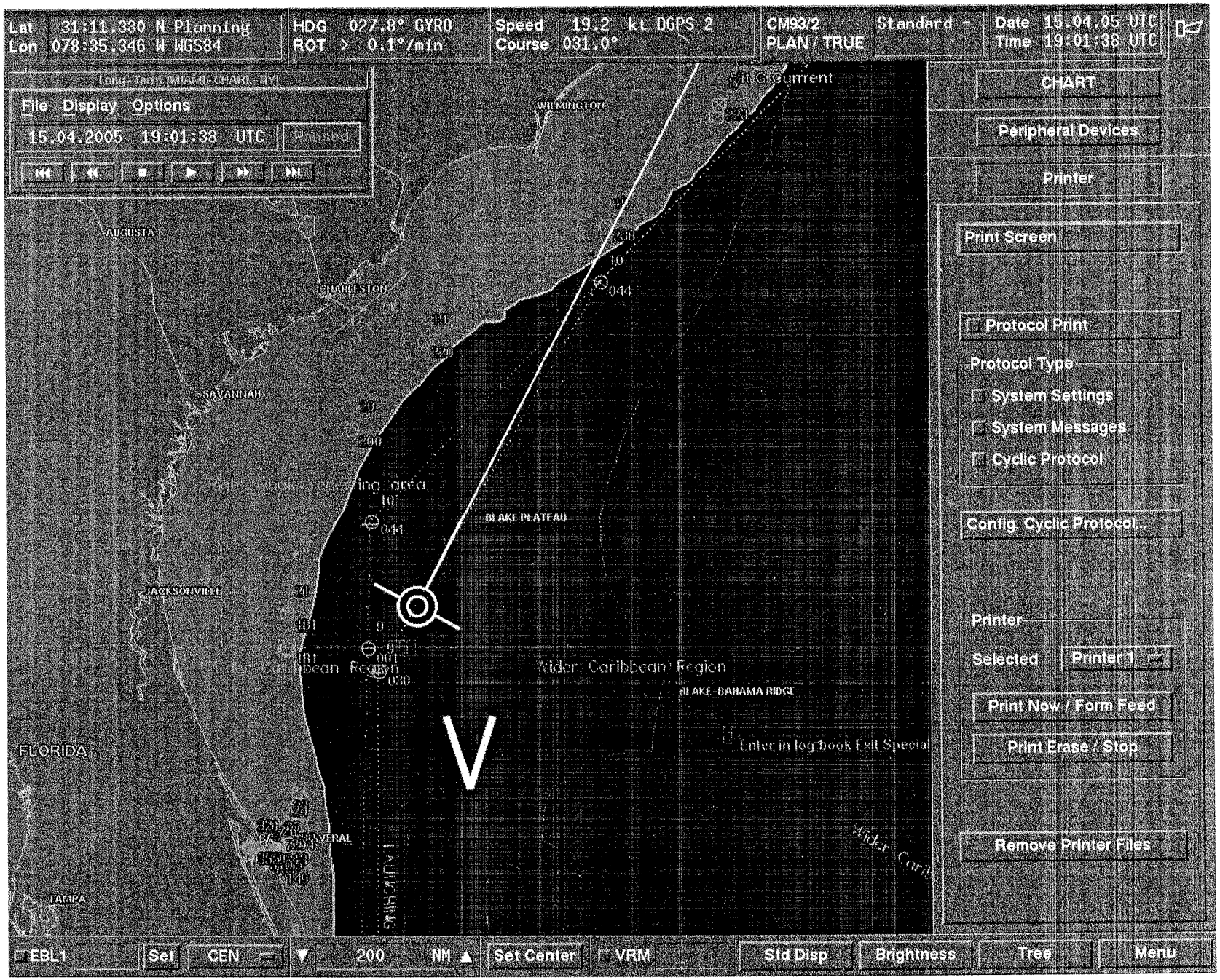
Lat 31:11.330 N Planning
Lon 078:35.346 W WGS84
HDG 027.8° GYRO
ROT > 0.1°/min
Speed 19.2 kt DGPS 2
Course 031.0°
CM93/2 Standard -
PLAN / TRUE
Date 15.04.05 UTC
Time 19:01:38 UTC
Long-Term [MAIN-CHART_IN]
File Display Options
15.04.2005 19:01:38 UTC
Paused
CHART
Peripheral Devices
Printer
Print Screen
Protocol Print
Protocol Type
System Settings
System Messages
Cyclic Protocol
Config. Cyclic Protocol...
Printer
Selected
Printer 1
Print Now / Form Feed
Print Erase / Stop
Remove Printer Files
WILMINGTON
AUGUSTA
CHARLESTON
SAVANNAH
JACKSONVILLE
FLORIDA
TAMPA
BLAKE PLATEAU
Wider Caribbean Region
BLAKE-BAHAMA RIDGE
Enter in log book Exit Special
EBL1
Set
CEN
200
NM
Set Center
VRM
Std Disp
Brightness
Tree
Menu

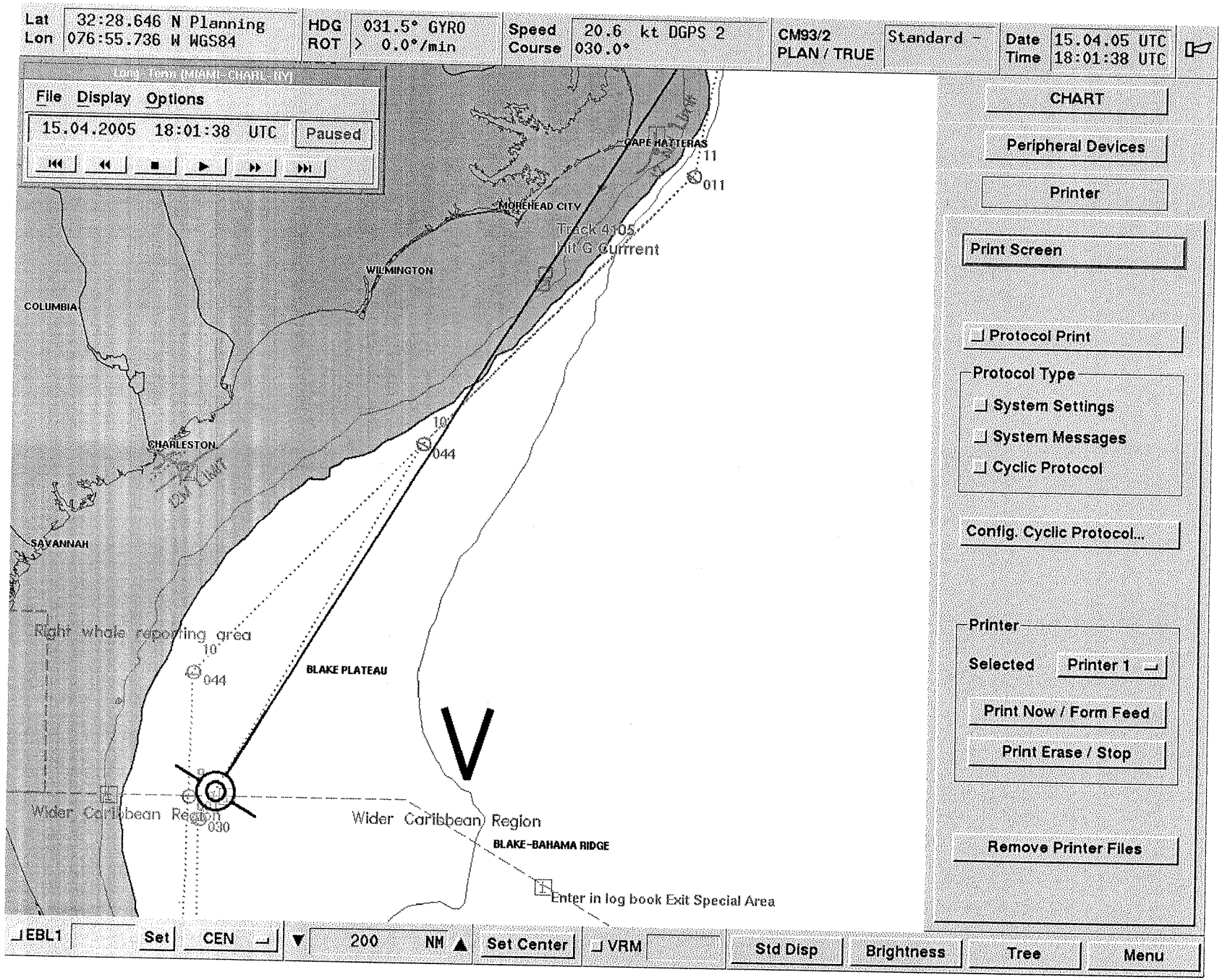
Lat 32:28.646 N Planning
Lon 076:55.736 W WGS84
HDG 031.5° GYRO
ROT > 0.0°/min
Speed 20.6 kt DGPS 2
Course 030.0°
CM93/2
PLAN / TRUE
Standard
Date 15.04.05 UTC
Time 18:01:38 UTC
File Display Options
15.04.2005 18:01:38 UTC
Paused
CHART
Peripheral Devices
Printer
Print Screen
Protocol Print
Protocol Type
System Settings
System Messages
Cyclic Protocol
Config. Cyclic Protocol...
Printer
Selected
Printer 1
Print Now / Form Feed
Print Erase / Stop
Remove Printer Files
CAPE HATTERAS
MOREHEAD CITY
WILMINGTON
COLUMBIA
CHARLESTON
SAVANNAH
Track 4105
Hit G Current
Right whale reporting area
BLAKE PLATEAU
Wider Caribbean Region
BLAKE-BAHAMA RIDGE
Enter in log book Exit Special Area
EBL1
Set
CEN
200
NM
Set Center
VRM
Std Disp
Brightness
Tree
Menu


Lat 30:22.092 N Planning
Lon 079:18.558 W WGS84
HDG 012.9° GYRO
ROT > 0.1°/min
Speed 21.5 kt DGPS 2
Course 009.0°
CM93/2 Standard -
PLAN / TRUE
Date 15.04.05 UTC
Time 17:01:38 UTC
File Display Options
15.04.2005 17:01:38 UTC
CHARLESTON
SAVANNAH
JACKSONVILLE
FLORIDA
TAMPA
BLAKE PLATEAU
Wider Caribbean Region
BLAKE BAHAMA RIDGE
Enter in log book
CHART
Peripheral Devices
Printer
Print Screen
Protocol Print
Protocol Type
System Settings
System Messages
Cyclic Protocol
Config. Cyclic Protocol...
Printer
Selected Printer 1
Print Now / Form Feed
Print Erase / Stop
Remove Printer Files
EBL1
Set
CEN
200 NM
Set Center
VRM
Std Disp
Brightness
Tree
Menu