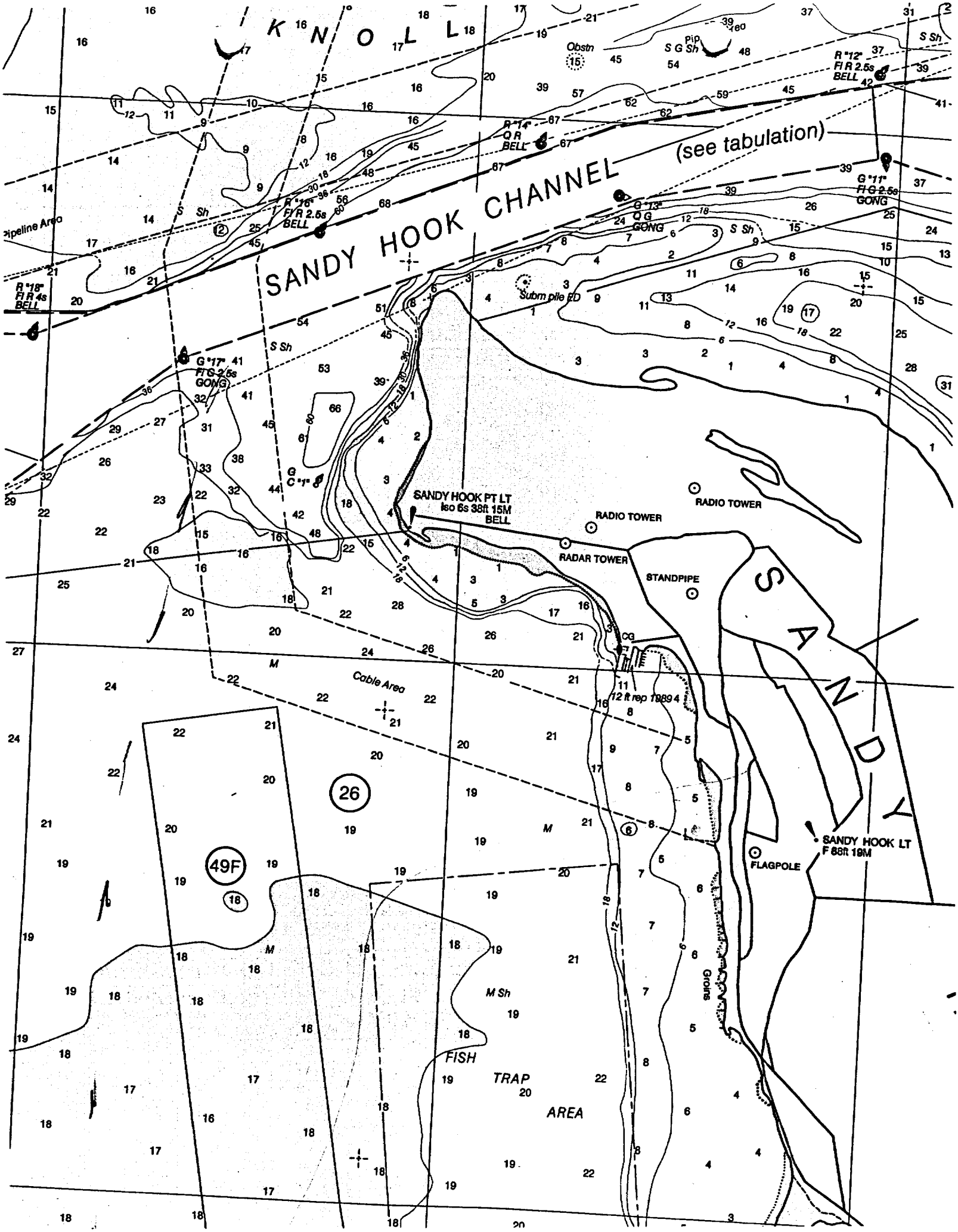

KNOLL
SANDY HOOK CHANNEL
(see tabulation)
Pipeline Area
R "18" Fl R 4s BELL
R "16" Fl R 2.5s BELL
R "14" Q R BELL
R "12" Fl R 2.5s BELL
G "17" Fl G 2.5s GONG
G "13" Q G GONG
G "11" Fl G 2.5s GONG
G C "1"
Obstn
S G Sh
S Sh
Subm pile ED
SANDY HOOK PT LT
Iso 6s 38ft 15M
BELL
RADIO TOWER
RADIO TOWER
RADAR TOWER
STANDPIPE
SANDY
Cable Area
12 ft rep 1989 4
SANDY HOOK LT
F 68ft 19M
FLAGPOLE
Groins
M Sh
FISH
TRAP
AREA
26
49F

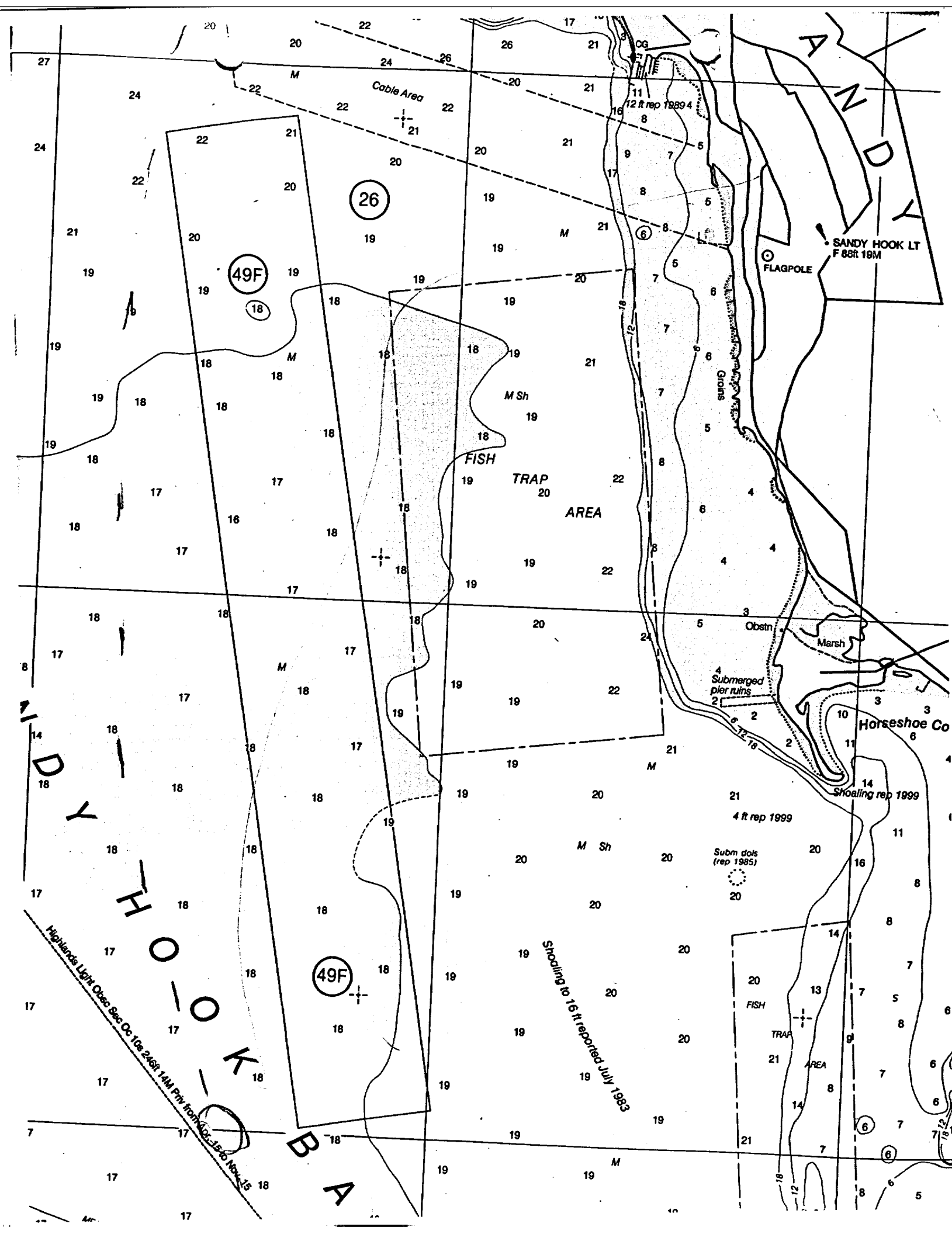

Cable Area
12 ft rep 1989
SANDY HOOK LT
F 88ft 19M
FLAGPOLE
Groins
FISH
TRAP
AREA
Obstn
Marsh
Submerged pier ruins
Horseshoe Co
Shoaling rep 1999
4 ft rep 1999
Subm dols (rep 1985)
Shoaling to 16 ft reported July 1983
Highlands Light Obsc Sec Oc 10s 246ft 14M Priv from Apr 15 to Nov 15

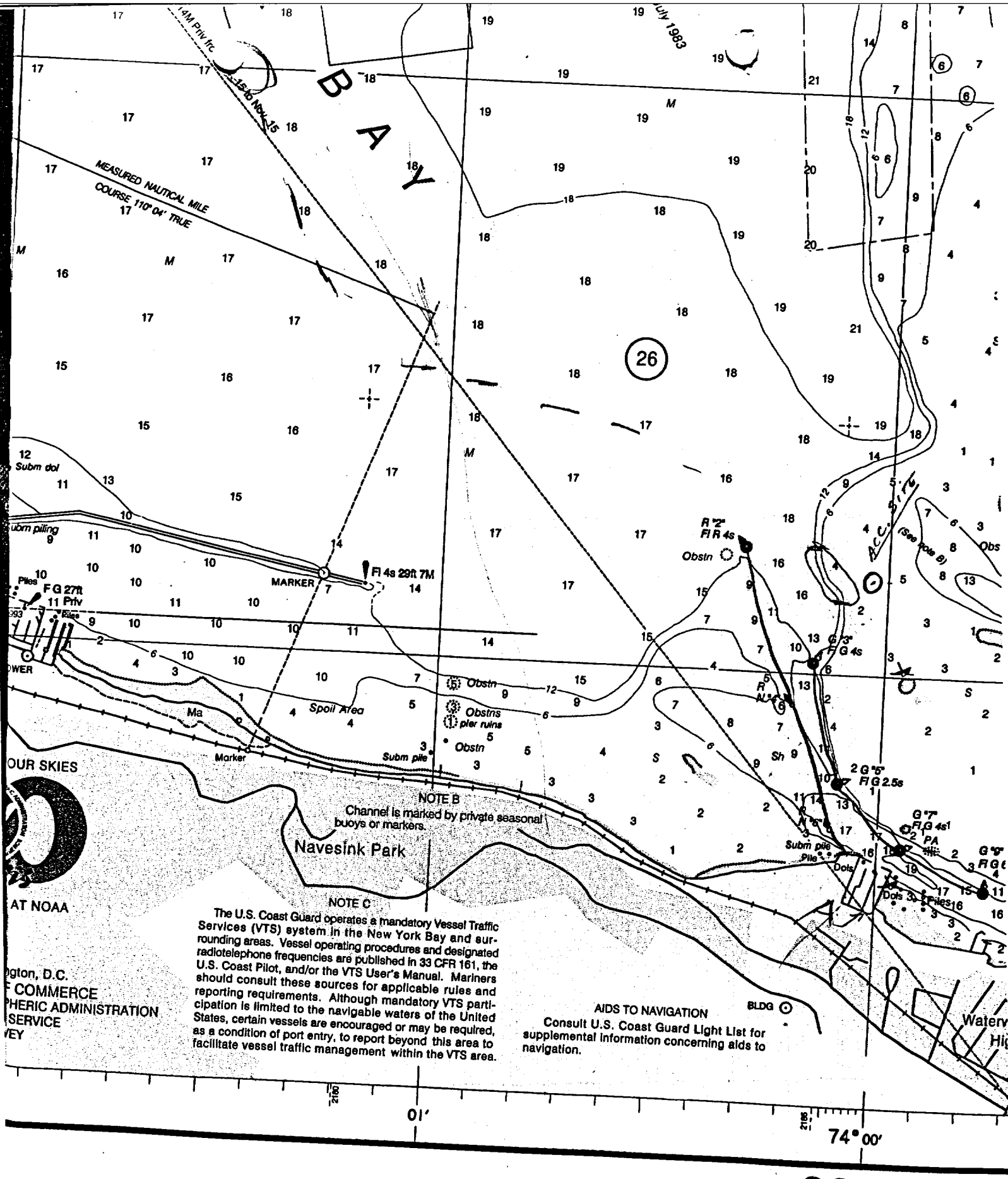

NOTE B

Channel is marked by private seasonal buoys or markers.

NOTE C

The U.S. Coast Guard operates a mandatory Vessel Traffic Services (VTS) system in the New York Bay and surrounding areas. Vessel operating procedures and designated radiotelephone frequencies are published in 33 CFR 161, the U.S. Coast Pilot, and/or the VTS User's Manual. Mariners should consult these sources for applicable rules and reporting requirements. Although mandatory VTS participation is limited to the navigable waters of the United States, certain vessels are encouraged or may be required, as a condition of port entry, to report beyond this area to facilitate vessel traffic management within the VTS area.

AIDS TO NAVIGATION

Consult U.S. Coast Guard Light List for supplemental information concerning aids to navigation.

ngton, D.C.
F COMMERCE
PHERIC ADMINISTRATION
SERVICE
VEY

SOUNDINGS